



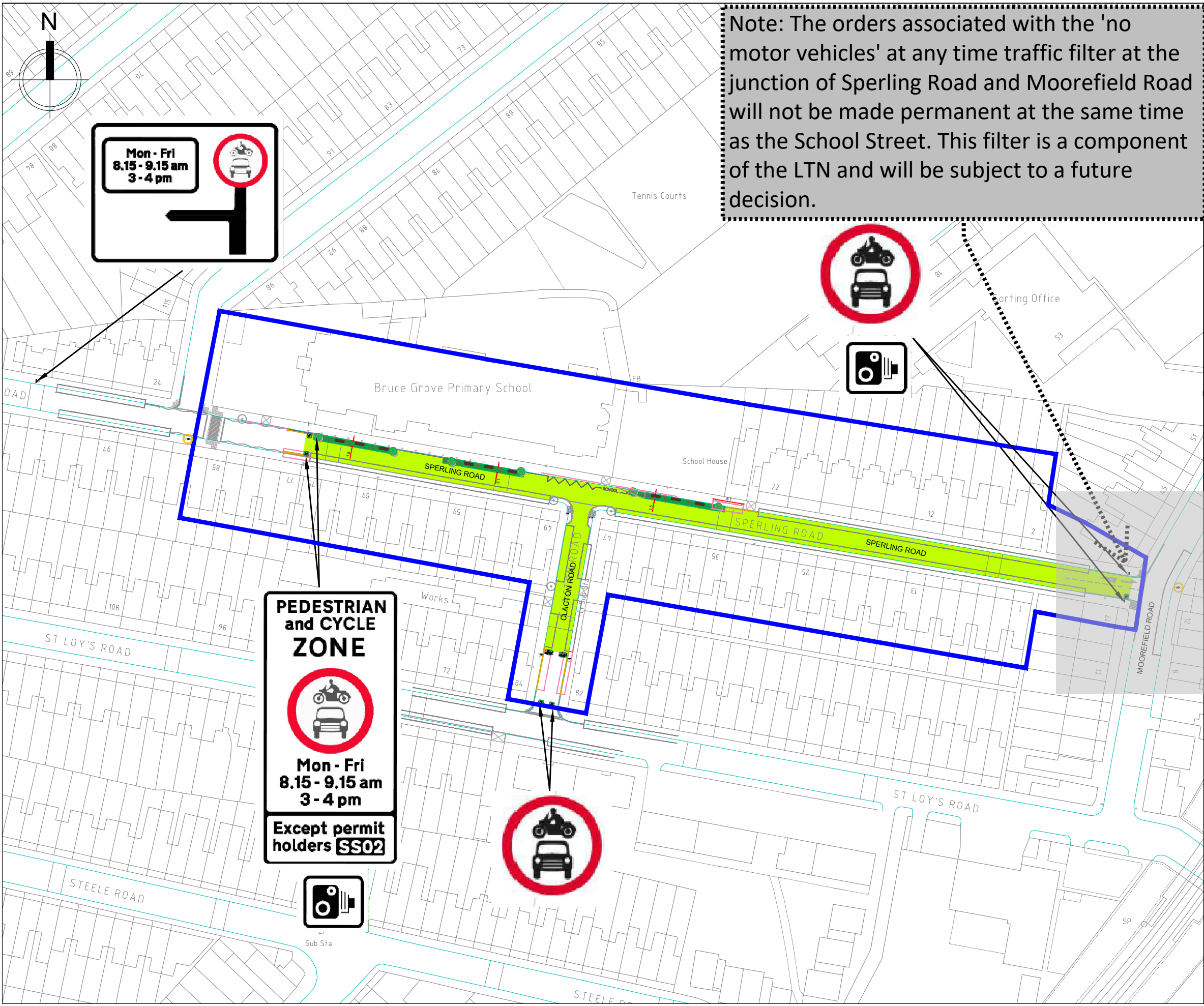


This product includes mapping data licensed from Ordnance Survey with the permission of HMSO © Crown Copyright LBH 2011. All rights reserved. License number 100019199.



Note: The orders associated with the 'no motor vehicles' at any time traffic filter at the junction of Sperling Road and Moorefield Road will not be made permanent at the same time as the School Street. This filter is a component of the LTN and will be subject to a future decision.

NOTES:

-  School Street -
-  Existing properties eligible for a school street exemption permit
-  Existing barrier
-  Proposed ANPR camera on existing lamp column



Mon - Fri  
8.15 - 9.15 am  
3 - 4 pm

**PEDESTRIAN  
and CYCLE  
ZONE**



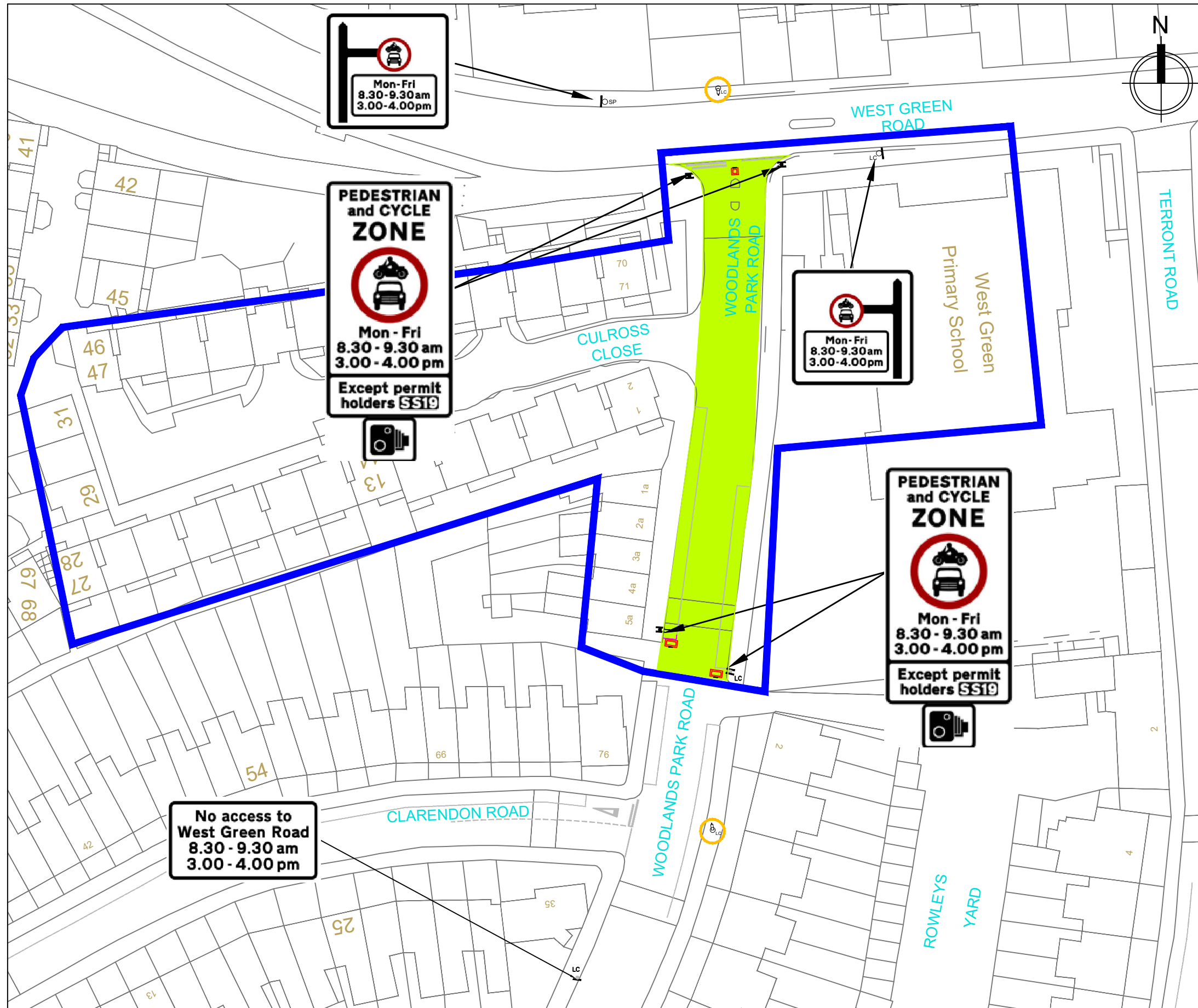
Mon - Fri  
8.15 - 9.15 am  
3 - 4 pm

Except permit  
holders **SS02**









Sub Sta

Rev	Description	Checked	Date
Project: SCHOOL STREETS			
Title: BRUCE GROVE PRIMARY SPERLING ROAD			
Path: \\lbh.local\boh-shared-data\EN\Str\Str\High\StrV\AIP\Sustainable Transport\PPP Group\00 Traffic and Parking\05 Streetspace\2021-22\LTN\Str\Am\111 - Design & Drawings\06 - Street School Plans			
Designed:	F.C.	Drawn:	F.C.
Scale:	N.T.S.	Checked:	S.S.
Date Drawing Created:		Feb 2022	
Org. No:			Rev:
<p><b>ENVIRONMENT AND NEIGHBOURHOODS</b></p> <p>5th Floor, Alexandra House, 10 Station Road, Wood Green, London N22 7TR Tel: 020 8489 0000 Fax: 020 8489 1251 Director Place and Sustainability: Lyn Garner</p>			



This product includes mapping data licensed from Ordnance Survey with the permission of HMSO © Crown Copyright LBH 2011. All rights reserved. License number 100019199.

**NOTES:**

-  School Street
-  Existing properties eligible for a school street exemption permit
-  Existing one-way road layout
-  Proposed ANPR camera on existing lamp column
-  Existing lamp column with proposed sign
-  Proposed sign and post

Rev	Description	Checked	Date

Project: SCHOOL STREET

Title: WEST GREEN PRIMARY SCHOOL  
WOODLANDS PARK ROAD

Path: \\lbh.local\boh-shared\data\EN\Str\High\SP\FAIF\Sustainable Transport\TPP Group\00 Traffic and Parking\05 Streetspace\2021-22\LTMS\Am\11 - Design & Drawings\06 - Street School Plans

Designed:	Drawn:	Checked:
F.C.	F.C.	S.S.

Scale:	Date Drawing Created:
N.T.S.	Jan 2022




Drw. No:	Rev:

**ENVIRONMENT AND NEIGHBOURHOODS**  
5th Floor, Alexandra House, 10 Station Road, Wood Green, London N22 7TR  
Tel: 020 8489 0000 Fax: 020 8489 1251  
Director Place and Sustainability: Lyn Garner



This product includes mapping data licensed from Ordnance Survey with the permission of HMSO © Crown Copyright LBH 2011. All rights reserved. License number 100019199.

**NOTES:**

-  School Street
-  Existing properties eligible for a school street exemption permit
-  Proposed ANPR camera on existing lamp column

Rev	Description	Checked	Date

Project: **SCHOOL STREETS**

File: **BELMONT JUNIOR SCHOOL RUSPER ROAD**

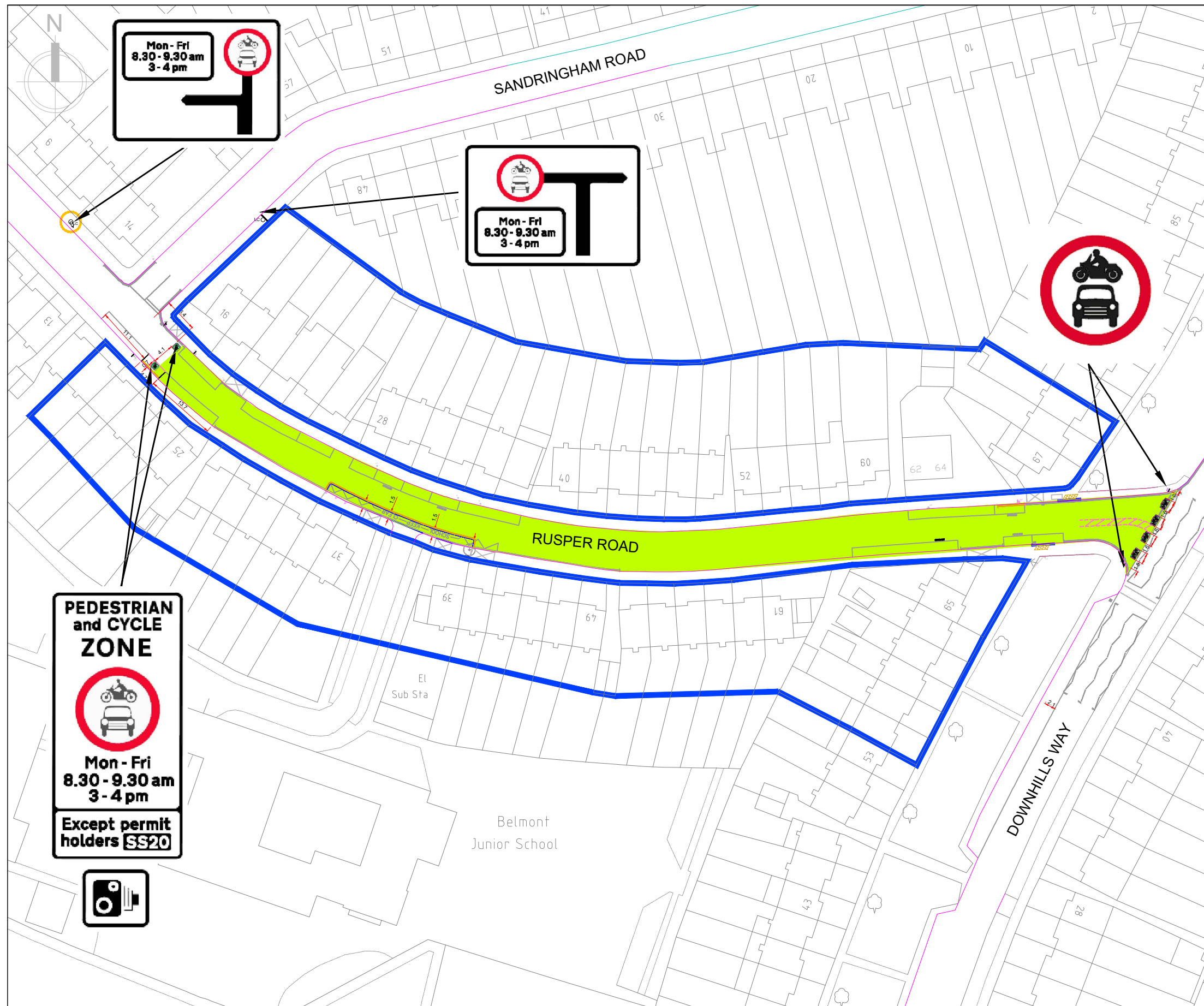
Path: \\lbh.local\boh-shared\data\EN\SchoolHigh\SV\FAIF\Sustainable Transport\TPP Group\00 Traffic and Parking\05 Streetspace\2021-22\LTMS\Ame\11 - Design & Drawings\06- Street School Plans

Designed:	Drawn:	Checked:
F.C.	F.C.	S.S.

Scale:	Date Drawing Created:
N.T.S.	Jan 2022

Dwg. No:	Rev:
	-




**ENVIRONMENT AND NEIGHBOURHOODS**  
 5th Floor, Alexandra House, 10 Station Road, Wood Green, London N22 7TR  
 Tel: 020 8489 0000 Fax: 020 8489 1251  
 Director Place and Sustainability: Lyn Garner



**PEDESTRIAN and CYCLE ZONE**  
  
 Mon - Fri  
 8.30 - 9.30 am  
 3 - 4 pm  
 Except permit holders **SS20**




**NOTES:**

-  School Street
-  Existing properties eligible for a school street exemption permit
-  Proposed ANPR camera on existing lamp column

Note: The orders associated with the 'no motor vehicles' at any time traffic filter at the junction of Blake Road, Lynton Gardens and Churston Gardens will not be made permanent at the same time as the School Street. This filter is a component of the LTN and will be subject to a future decision.

Note: The orders associated with the part-time (School Street) traffic filter at the junction of Lynton Gardens and Woodfield Way will not be made permanent at the same time as the School Street. The extension of the School Street (into Lynton Gardens) is a component of the LTN and will be subject to a future decision.


**PEDESTRIAN and CYCLE ZONE**



**Mon - Fri**  
8.30 - 9.15 am  
2.45 - 3.45 pm

Except permit holders **SS24**


**PEDESTRIAN and CYCLE ZONE**



**Mon - Fri**  
8.30 - 9.15 am  
2.45 - 3.45 pm


Except permit holders **SS24**

**PEDESTRIAN and CYCLE ZONE**



**Mon - Fri**  
8.30 - 9.15 am  
2.45 - 3.45 pm

**PEDESTRIAN and CYCLE ZONE**









**Mon - Fri**  
8.30 - 9.15 am  
2.45 - 3.45 pm

Rev	Description	Checked	Date
*			
Project: SCHOOL STREETS			
Title: ST MARTIN OF PORRES PRIMARY BLAKE ROAD			
Path: \\lbh.local\boh-shared\data\EN\Srt\High\Srv\Fall\Sustainable Transport\TPP Group\00 Traffic and Parking\05 Streetspace\2021-22\LTN\St Ann's\11 - Design & Drawings\06 - Street School Plans			
Designed:	Drawn:	Checked:	
F.C.	F.C.	S.S.	
Scale:	Date Drawing Created:		
N.T.S.	Feb 2022		
Drg. No:			Rev:
			-



This product includes mapping data licensed from Ordnance Survey with the permission of HMSO © Crown Copyright LBH 2011. All rights reserved. License number 100019199.

**NOTES:**

-  School Street
-  Existing properties eligible for a school street exemption permit
-  Existing one-way road layout
-  Proposed ANPR camera on existing lamp column
-  Existing lamp column with proposed sign
-  Proposed sign and post

Rev	Description	Checked	Date
Project: SCHOOL STREETS			
Title: SEVEN SISTERS PRIMARY SOUTH GROVE			
Path: \\lbh.local\boh-shared\data\EN\Str\High\Str\FAIF\Sustainable Transport\TPP Group\00 Traffic and Parking\05 Streetspace\2021-22\LTMS\Am\11 - Design & Drawing\06- Street School Plans			
Designed:	Drawn:	Checked:	
F.C.	F.C.	S.S.	
Scale:	Date Drawing Created:		
N.T.S.	Jan 2022		
Dr. No:			Rev:
<b>ENVIRONMENT AND NEIGHBOURHOODS</b> <small>5th Floor, Alexandra House, 10 Station Road, Wood Green, London N22 7TR          Tel: 020 8489 0000 Fax: 020 8489 1251          Director Place and Sustainability: Lyn Garner</small>			
