

E-MAIL LIST

Copies will also be sent to:

Contact details to follow

APPENDIX B – WINTER SALTING ROUTES – ALL PRIORITIES

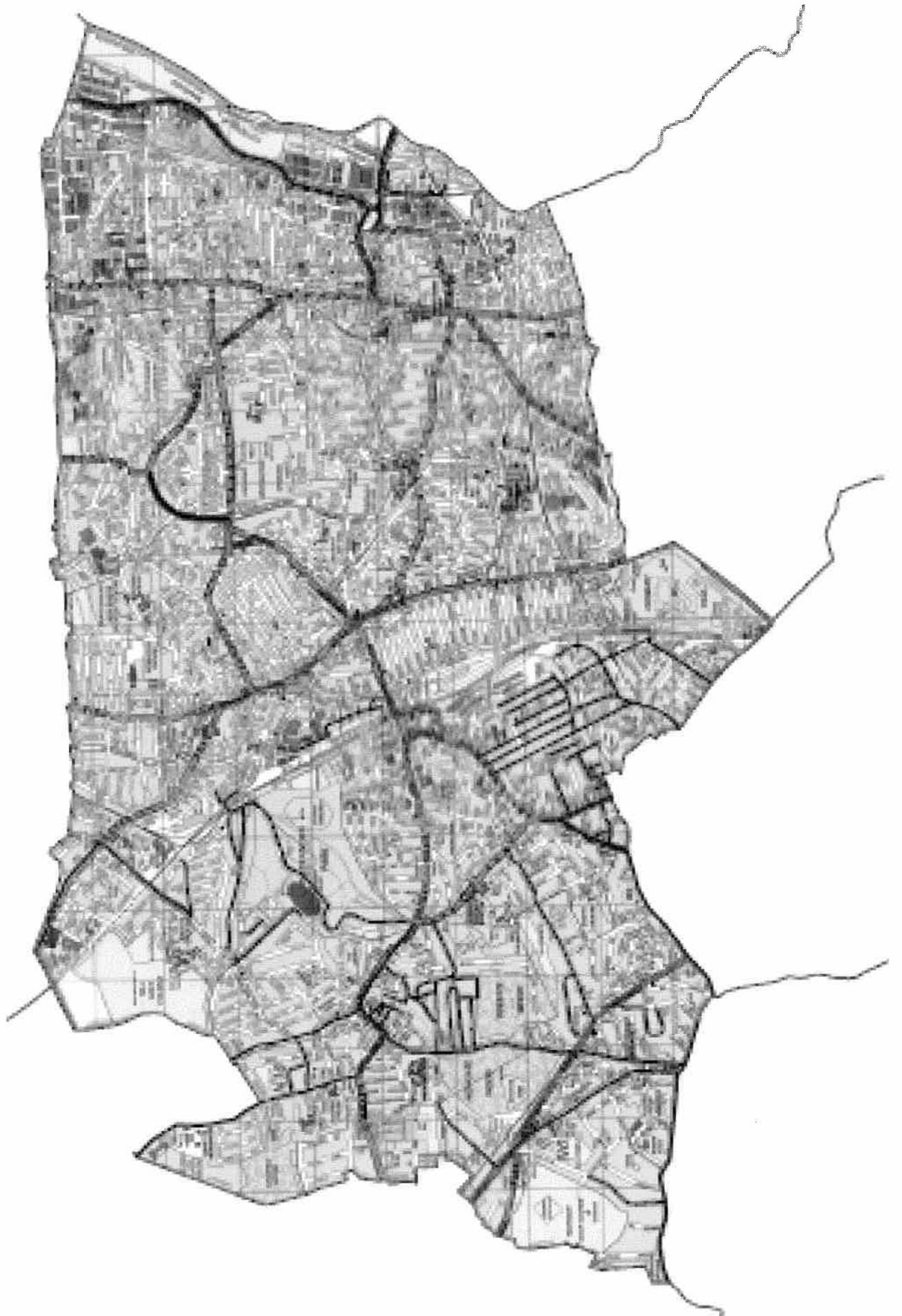
LONDON BOROUGH OF HARINGEY

WINTER SERVICE

Frost Patrol Carriageways

Location	Metres
Albert Road N22	808
Alexandra Palace Way N22/N10	1732
Alexandra park Road N22	1065
Bedford Road N22	204
Bounds Green Road From Durnsford rd to North Circular Rd N11	906
Bridge Road N22	121
Briston Grove	99
Buckingham Road N22	215
Cholmeley Crescent N6	455
Cholmeley Park N6	669
Clarendon Road N8 (Mary neuner rd to Hornsey park rd only)	194
Colney Hatch Lane N10	739
Connaught Gardens N10	451
Coppetts Road N10	1377
Cranley Gardens N10	1080
Creighton Avenue N2 From pages lane to Coppetts Road	298
Crouch End Hill N8	543
Crouch Hill N8	449
Denton Road N8	416
Durnsford Road N11	877
Elgin Road N22	173
Ellington Road N10	301
Elm Grove N8	309
Ferne Park Road N4/N8	1113
Ferry Lane N17	752
Fortis Green N10	365
Gladwell Road N8	220
Granville Road N4	358
Hale Road N17	401
Hampstead Lane N6	1600
Haringey Park N8	345
Haslemere Road N8	489
Highgate High Street N6	386
Hillfield Park N10	309
Hornsey Lane N6	1200
Inderwick Road N8	710
Jarrow Road N17	891
Jolly butchers hill N22	400
Leinster Road N10	136
Linden Road N10	224
Mary Neuner Road N22	330
Mayfield Road N8	421
Muswell Hill Broadway N10	679
Muswell Hill N10	832
Muswell Hill Road N6/N10	1260
Nelson Road N8	675
North Hill N6	1245
North Road N6	529
Oakfield Road N4	652

Oakington Way N8	99
Onslow Gardens N10	365
Pages Lane N10	385
Palace Gates Road N22	363
Priory Gardens N6	454
Ridge Road N8	453
Sheldon Avenue N6 (Hampstead lane to Denewood Road only)	595
Shepherd's Hill N6	940
Southwood Lane N6	786
St James Lane N10	570
Stapleton Hall Road N4	1166
Summerland Gardens N10	93
Tetherdown N10	358
The Avenue N10	652
The Roundway N17 (West of GCR)	1162
Uplands Road N8	449
Upper Tollington Park N4	541
Watermead Way N17	2685
Waverley Road N8	153
Western Road N22	367
Wolesley Road N8	458
Womersley Road N8	249
Woodland Gardens N10	474
Woodland Rise N10	540
Woodside Avenue N6	483
Total meterage	44035



Priority 1 carriageways

Location	Priority	Metres
Adams Road N17	1	197
Albert Road N22	1	808
Alexandra Palace Way N22/N10	1	1732
Alexandra Park Road N22	1	1065
Alexandra Park Road N10	1	732
Alexandra Gardens N10	1	191
Alexandra Road N8	1	495
Alfoxton Avenue N15	1	162
Allison Road N8	1	421
Ashley Road N17	1	529
Bancroft Avenue N2	1	284
Bedford Road N22	1	204
Belmont Road N17	1	235
Beresford Road N8	1	425
Bishops Road N6	1	256
Black Boy Lane N15	1	576
Boreham Road N22	1	251
Bounds Green Road N22/N11	1	2261
Bourne Road N8	1	131
Brantwood Road N17	1	932
Brereton Road N17	1	161
Bridge Road N22	1	121
Briston Grove	1	99
Broadwater Road N17	1	463
Brownlow Road N11	1	248
Buckingham Road N22	1	215
Buller road N22	1	100
Burdock Road N17	1	90
Burgoyne Rd N8	1	397
Burlington Road N10	1	77
Carliford Road N15 From Green Lanes to Bus stand entrance	1	65
Castle Yard N6	1	89
Cavendish Road N4	1	367
Cholmeley Crescent N6	1	455
Cholmeley Park N6	1	669
Church Lane N17	1	309
Church Lane N8	1	419
Clarendon Road N8 (Mary neuner rd to Hornsey park rd only)	1	194
Colney Hatch Lane N10	1	739
Connaught Gardens N10	1	451
Coppetts Road N10	1	1377
Cornwall Road N15	1	556
Cranley Gardens N10	1	1080
Craven park Road N15	1	784
Creighton Avenue N10	1	657
Creighton Road N17	1	374
Cromwell Avenue N6	1	495
Crouch End Hill N8	1	543

Crouch Hill N8	1	449
Denton Road N8	1	416
Downhills Park Road N17	1	1114
Downhills Way N17	1	1145
Dowsett Road N17	1	586
Duckett Road N4	1	382
Dukes Avenue N10	1	855
Dunbar Road N22	1	414
Durnsford Road N11	1	877
Ellington Road N10	1	301
Earlham Grove N22	1	204
Elm Grove N8	1	309
Elmfield Avenue N8	1	269
Endymion Road N4	1	735
Ferne Park Road N4/N8	1	1113
Ferry Lane N17	1	752
Fortis Green N10	1	365
Fortis Green Road N10		
	1	374
Fortismere Avenue N10	1	281
Frobisher Road N8	1	511
Gaskell Road N6	1	268
Gladesmore Road N15	1	619
Gladstone Avenue N22	1	1321
Gladwell Road N8	1	220
Gloucester Road N17	1	500
Grand Avenue N10	1	361
Granville Road N4	1	358
Great North Road N2	1	507
Green Lanes N4 / N8	1	2092
Grovelands Road N15	1	242
Hale Road N17	1	401
Hampstead Lane N6	1	1600
Haringey Park N8	1	345
Haslemere Road N8	1	489
Hastings Road N17	1	66
Havelock Road N17	1	232
Hermistone Ave From Rokesley to Lightfoot Estate N8		
	1	94
Hermitage Road N4	1	1207
Hewitt Road N8	1	446
Higham Road N17	1	739
High Road N17	1	1880
High Road N22	1	1800
High Street N8	1	745
Highgate High Street N6	1	386
Highgate Hill N6	1	222
Hillfield Park N10	1	309
Hornsey Lane N6	1	1200
Hornsey Park Road N8	1	751
Inderwick Road N8	1	710

Jackson's Lane N6	1	335
Jarrow Road N17	1	891
Kings Road N17	1	227
Lansdowne Road N17	1	920
Lawrence Road N15	1	67
Leeside Road N17	1	901
Leinster Road N10	1	136
Linden Road N10	1	224
Lordship Lane N17/N22	1	2912
Marsh Lane N17	1	348
Mary Neuner Road N22	1	330
Mattison Road N8	1	405
Mayes Road N22	1	511
Mayfield Road N8	1	421
Middle Lane N8	1	978
Montenotte Road N8	1	132
Mount Pleasant Road N17	1	1015
Mount View Road N4	1	953
Muswell Hill Broadway N10	1	679
Muswell Hill N10	1	832
Muswell Hill Place N10	1	272
Muswell Hill Road N6/N10	1	1260
Napier Road N17	1	464
Nelson Road N8	1	675
Nightingale Road N22	1	600
North Hill N6	1	1245
North Road N6	1	529
Northumberland Park N17	1	1173
Northumberland Park Bus Terminal N17	1	152
Oakfield Road N4	1	652
Oakington Way N8	1	99
Onslow Gardens N10	1	365
Pages Lane N10	1	385
Palace Gates Road N22	1	363
Park Avenue N22	1	449
Park Avenue South N8	1	436
Park Lane N17	1	950
Park Road N8	1	383
Park View Road N17	1	990
Pemberton Road N4	1	421
Perth Road N22	1	705
Philip Lane N15	1	1430
Priory Gardens N6	1	454
Priory Road N8	1	1174
Queens Avenue N10	1	645
Queen Street N17	1	253
Queenswood Road N6	1	317
Radley Road N17	1	187
Redvers Road N22	1	168
Ridge Road N8	1	453
Rokesly Avenue N8	1	405
Roseberry Avenue N17	1	460

Rusper Road N22	1	511
Salisbury Road N4	1	170
Seymour Road N8	1	452
Shelbourne Road N17	1	678
Sheldon Avenue N6 (Hampstead lane to Denewood Road only)	1	595
Shepherd's Hill N6	1	940
Southwood Lane N6	1	786
Springfield Avenue N10	1	452
Spur Road N15	1	153
St Ann's Road N15	1	2058
St James Lane N10	1	570
St Loy's Road N17	1	447
Stanhope Road N6	1	661
Stapleton Hall Road N4	1	1166
Station Road N22	1	1022
Steele Road N17	1	277
Storey Road N6	1	126
Stroud Green Road N4	1	984
Summerland Gardens N10	1	93
Summersby Road N6	1	184
Tetherdown N10	1	358
The Avenue N10	1	652
The Avenue N17	1	868
The Broadway N8	1	126
The Park N6	1	275
The Roundway N17 (West of GCR)	1	1162
Tottenham Green East N15	1	114
Tottenham Lane N8	1	1423
Town Hall Approach Road N15	1	363
Trulock Road N17	1	272
Turnpike Lane N8	1	1050
Tynemouth Road N15	1	480
Umfreville Road N8	1	374
Uplands Road N8	1	449
Upper Tollington Park N4	1	541
Warham Road N4	1	437
Watermead Way N17	1	2685
Wargrave Avenue N15	1	622
Waverley Road N8	1	153
Weir Hall Road N17	1	382
West Green Road N15	1	2211
Westbury Avenue N22	1	1167
Weston Park N8	1	857
Western Road N22	1	367
White Hart Lane N22/N17	1	1929
Wightman Road N4/N8	1	773
		Check total meterage
Willan Road N17	1	359
Williamson Road N4	1	176
Willoughby Lane N17	1	624

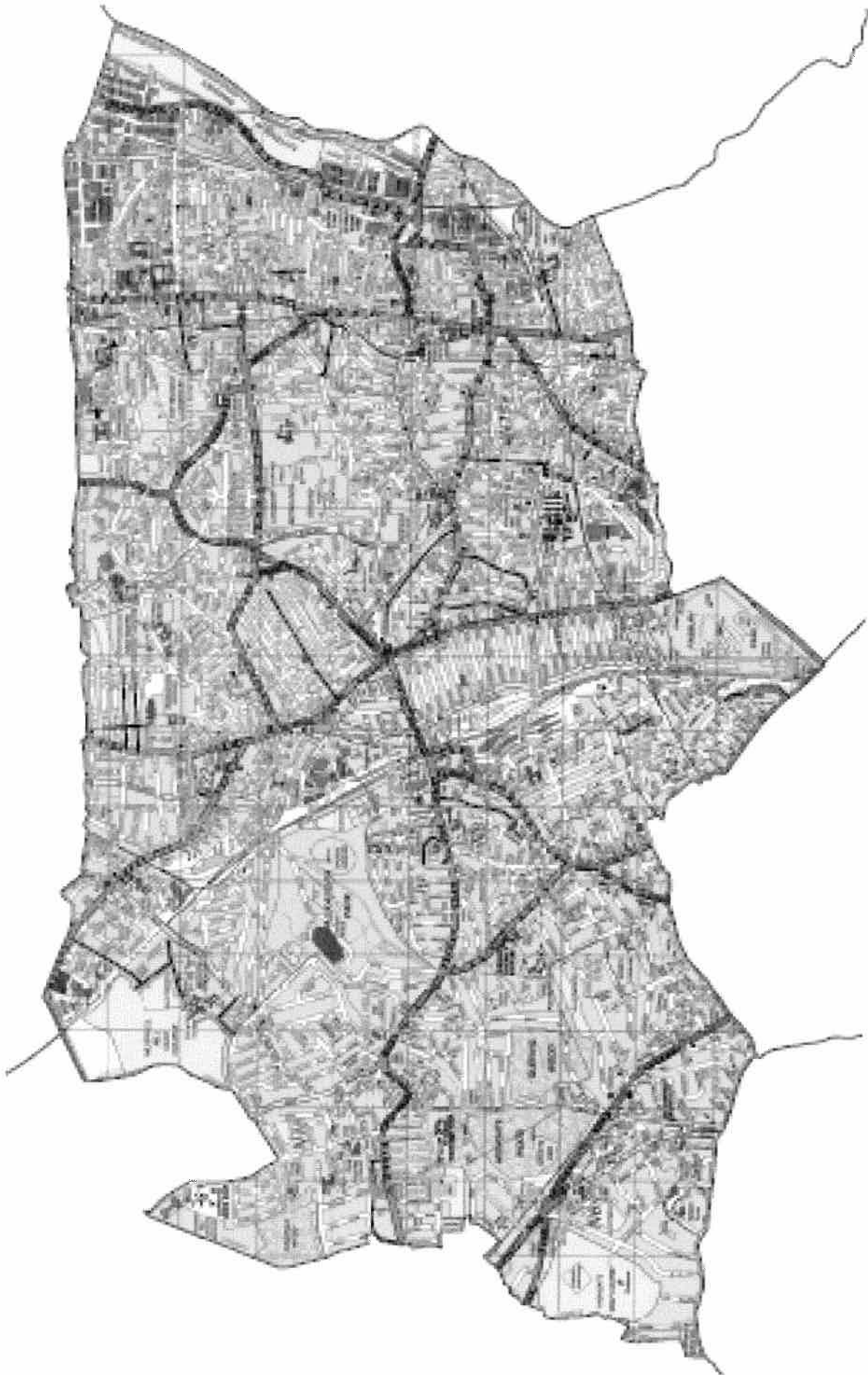
Wilmott Road N17	1	203
Windsor Road N17	1	116
Winkfield Road N22	1	354
Wolesley Road N8	1	458
Wolves Lane N22	1	681
Womersley Road N8	1	249
Wood Lane N6	1	293
Wood Vale N10	1	597
Woodland Gardens N10	1	474
Woodland Rise N10	1	540
Woodside Avenue N6	1	483
Wroxham Gardens N11	1	232
	Total	
	Metres	124058



Priority 1A (schools) carriageways

Location	Usual Priority Status	Metres
Albany Road N4	2	229
Antill Road N15	3	554
Avenue Road N15	2	520
Barratt Ave N22	3	182
Berkeley Rd N15	3	135
Bidwell Gardens N11	2	376
Birkbeck Road N17	2	282
Blake Road N11	2	558
Bradley Road N22	3	105
Bruce Castle Road N17	3	274
Chesnut Road N17	3	413
Church Road N17	2	422
Circular Road N17	3	122
Coldfall Avenue N10	3	178
Collingwood Avenue N10	3	306
Commerce Road N22	3	262
Commonwealth Road N17	3	200
Crowland Road N15	2	486
Darwin Road N22	3	406
Dickenson Road N8	3	264
Ellenborough Road N22	3	291
Elm Park Avenue N15	3	437
Falkland Road N8	3	474
Farningham Road N17	3	133
Finsbury Road N22	2	294
Glendale Avenue N22	2	293
Glendish Road N17	3	229
Grand Avenue N10	3	361
Halefield Road N17	3	207
Harringay Road N15	2	260
Hillfield Avenue N8	2	539
Holcombe Road N17	3	378
Kenwood Road N6	3	126
Langham Road N15	2	1055
Leaside Avenue N10	3	282
Lymington Avenue N22	2	887
Mark Road N22	3	303
Maurice Avenue N22	3	150
Moirs Close N17	3	100
Montague Road N15	3	215
Montague Road N8	3	113
Moorefield Road N17	2	206
Moreton Road N15	2	155
Newsam Avenue N15	3	180
Nightingale Lane N8	3	541
Parkhurst Road N17	2	246

Pulford Road N15	3	325
Rawlinson Terrace N17	3	125
Rectory Gardens N8	2	310
Rhodes Avenue N22	2	353
Russell Avenue N22	3	680
Rycroft Way N17	3	117
Scales Road N17	3	318
Somerford Grove N17	3	82
Somerset Road N17	3	108
South Grove N15	3	283
Sperling Road N17	2	375
Springfield Avenue N10	3	452
Stainby Road N15	3	211
Stanley Road N15	3	220
Sylvan Avenue N22	2	541
Tintern Road N22	3	122
Tregaron Avenue N8	3	172
Twyford Avenue N2	2	801
Wakefield Road N15	3	272
Winton Avenue N11	2	308
Woodlands Park Road N15	2	585
Woodside Avenue N10/6	3	1438
Woodside Road N22	2	557
Woodstock Road N4	2	521
Worcester Avenue N17	3	230
Wycombe Road N17	3	182
	Total Meterage:	24417



Priority 2 carriageways

Location	Priority	Metres
Acacia Road N22	2	346
Addington Road N4	2	122
Albany Road N4	2	229
Annington Road N2	2	110
Antill Road N15	2	554
Arcadian Gardens N22	2	512
Ashley Crescent N22	2	187
Ashmount Road N15	2	149
Asplins Rd N17	2	386
Avenue Road N15	2	520
Avenue Road N6	2	530
Barkham Rd N17	2	204
Beaufoy Rd N17	2	407
Beech Drive N2	2	351
Berkeley Road N8	2	353
Berners Road N22	2	154
Bidwell Gardens N11	2	376
Birbeck Road N8	2	170
Birkbeck Road N17	2	282
Blake Road N11	2	558
Bloomfield Road N6	2	202
Boyton Road N8	2	331
Braemar Avenue N22	2	212
Bromley Road N17	2	238
Brook Road N8	2	177
Bruce Castle Road N17	2	274
Burlington Road N17	2	92
Cambridge Gardens N17	2	55
Canning Crescent N22	2	229
Carlingford Road N15	2	705
Causton Road N6	2	149
Cavell Road N17	2	253
Chestnut Road N17	2	413
Church Crescent N10	2	397
Church Road N17	2	422
Church Road N6	2	230
Church Vale N2	2	342
Circular Road N17	2	122
Claremont Road N6	2	377
Clarence Road N22	2	501
Cline Road N11	2	317
Clyde Circus N15	2	221
Clyde Road N15	2	211
Colina Road N15	2	118
Compton Crescent N17	2	464
Coniston Road N17	2	190
Coolhurst Road N8	2	496
Cranbrook Park N22	2	256
Crescent Rise N22	2	325

Crescent Road N22	2	432
Crescent Road N8	2	524
Cromwell Place N6	2	78
Crouch Hall Road N8	2	510
Crowland Road N15	2	486
Culvert Road N15	2	296
Devonshire Hill Lane N17	2	1181
Dongola Road N17	2	474
Dorset Road N15	2	171
Douglas Road N22	2	137
Drylands Road N8	2	158
Earlsmead Road N15	2	145
Eastbourne Road N15	2	206
Eastern Road N2	2	281
Edison Road N8	2	137
Effingham Road N8	2	447
Elder Avenue N8	2	327
Eldon Road N22	2	446
Elgin Rd N22	2	173
Elyne Road N4	2	137
Etheldene Avenue N10	2	346
Fairview Road N15	2	437
Farrer Road N8	2	308
Finsbury Road N22	2	294
Florence Road N4	2	396
Forest Gardens N17	2	240
Forster Road N17	2	190
Fortis Green Avenue N2	2	266
Frinton Road N15	2	110
Fryatt Road N17	2	319
Garman Road N17	2	719
Gathorne Road N22	2	183
Gisburn Road N8	2	210
Glasslyn Road N8	2	328
Glendale Avenue N22	2	293
Gordon Road N11	2	259
Grange Road N17	2	294
Grasmere Road N10	2	285
Grasmere Road N17	2	67
Greenham Road N10	2	372
Greyhound Road N17	2	392
Grosvenor Gardens N10	2	81
Grosvenor Road N10	2	540
Grove Avenue N10	2	545
Grove House Road N8	2	68
Grove Road N15	2	195
Hampden Lane N17	2	233
Haringey Road N8	2	39
Harold Road N8	2	181
Harringay Road N15	2	260
Highgate Avenue N6	2	257
Hillfield Avenue N8	2	539

Hillside Gardens N6	2	154
Hillside Road N15	2	290
Hollington Road N17	2	177
Holmdale Terrace N15	2	208
Holmesdale Road N6	2	349
Hornsey Lane Gardens N6	2	316
Hurst Avenue N6	2	454
Jansons Road N15	2	129
Jellicoe Road N17	2	158
Kemble Road N17	2	135
Keynes Close N10	2	157
King Street N17	2	100
Kings Road N22	2	195
Kingsley Place N6	2	287
Lancaster Road N4	2	434
Langdon Park Road N6	2	407
Langham Road N15	2	1055
Lansdowne Road N10	2	274
Lascotts Road N22	2	274
Lightfoot Road N8	2	242
Linkway N4	2	47
Liston Road N17	2	79
Loobert Road N17	2	80
Lothair Road North N4	2	217
Lothair Road South N4	2	190
Lymington Avenue N22	2	887
Lyndhurst Road N22	2	503
Lynton Gardens N11	2	103
Lynton Road N8	2	238
Manor Road N17	2	409
Marigold Road N17	2	151
Maryland Road N22	2	499
Milton Avenue N6	2	166
Milton Park N6	2	420
Milton Road N6	2	156
Moorefield Road N17	2	206
Moreton Road N15	2	155
Mount Pleasant Villas N4	2	383
Muswell Avenue N10	2	442
Myddleton Road N22	2	582
New Road N8	2	145
Newland Road N8	2	447
Newnham Road N22	2	139
Nightingale Lane N8	2	541
Northumberland Grove N17	2	231
Northwood Road N6	2	276
Orchard Road N6	2	154
Pages Hill N10	2	307
Palmerston Road N22	2	503
Park Rd N15	2	138
Parkhurst Road N17	2	246
Passmore Gardens N11	2	238

Pelham Road N22	2	261
Pembury Road N17	2	589
Pretoria Road N17	2	377
Progress Way N22	2	223
Quernmore Road N4	2	360
Ranelagh Road N17	2	316
Rangemoor Road N15	2	220
Rathcoole Avenue N8	2	218
Rectory Gardens N8	2	310
Rhodes Avenue N22	2	353
Rhys Avenue N11	2	128
Ribblesdale Road N8	2	165
Ringwood Avenue N2	2	377
Rosebery Road N10	2	571
Rowland Hill Avenue N17	2	153
Ruskin Road N17	2	221
Russell Road N15	2	296
Rycroft Way N17	2	117
Scales Road N17	2	318
Sedge Road N17	2	86
Siddons Road N17	2	128
Somerset Road N17	2	108
Southern Road N2	2	331
Southwood Avenue N6	2	277
Southwood Lawn Road N6	2	332
Sperling Road N17	2	375
St Alban's Crescent N22	2	227
St Mary's Road N8	2	219
St Pauls Road N17	2	374
Stanhope Gardens N6	2	290
Stanmore Road N15	2	320
Stirling Road N17	2	128
Stuart Crescent N22	2	292
Summerhill Road N15	2	361
Sylvan Avenue N22	2	541
Talbot Close N15	2	64
Talbot Road N15	2	245
Talbot Road N22	2	107
Talbot Road N6	2	498
Tavistock Road N4	2	80
Templeton Road N15	2	239
The Chine N10	2	100
The Grove N8	2	151
Thirlmere Road N10	2	234
Tivoli Road N8	2	153
Trinity Road N22	2	650
Truro Road N22	2	651
Twyford Avenue N2	2	801
Vale Road N4	2	703
Vallance Road N22	2	546

Wakefield Road N15	2	272
Waldeck Road N15	2	250
Walpole Road N17	2	634
Waltheof Avenue N17	2	279
Waltheof Gardens N17	2	561
Wembury Road N6	2	103
West Road N17	2	269
Westerfield Road N15	2	212
Western Road N2	2	281
Willoughby Park Road N17	2	186
Willoughby Road N8	2	394
Winchelsea Road N17	2	378
Winchester Place N6	2	85
Winchester Road N6	2	97
Windermere Road N10	2	315
Winton Avenue N11	2	308
Woodfield Way N11	2	770
Woodlands Park Road N15	2	585
Woodside Gardens N17	2	310
Woodside Road N22	2	557
Woodstock Road N4	2	521

**Total
Metres 68435**



Priority 3 carriageways

Location	Priority	Metres
Abbeville Road N8	3	51
Abbotsford Avenue N15	3	254
Acacia Avenue N17	3	172
Albert Close N22	3	104
Albert Road N15	3	50
Albert Road N4	3	304
Albion Road N17	3	66
Alexandra Avenue N22	3	50
Alexandra Road N15	3	50
All Hallows Rd N17	3	144
Allington Avenue N17	3	396
Almond Road N17	3	88
Alroy Road N4	3	88
Alton Road N17	3	94
Amber Mews N22	3	50
Anstey Walk N15	3	50
Argyle Rd N17	3	285
Arnold Road N15	3	408
Ascot Road N15	3	128
Ashby Rd N15	3	131
Ashfield Road N4	3	198
Ashford Avenue N8	3	144
Atterbury Rd N4	3	98
Aubrey Rd N8	3	132
Avenue Mews N10	3	130
Avondale Road N15	3	316
Awlfield Ave N17	3	400
Aylmer Rd N2	3	145
Aylmer Road, service road at rear of Aylmer Parade N2	3	50
Back Lane N8	3	111
Baden Rd N8	3	72
Bailey Close N11	3	364
Bakers Lane N6	3	62
Balliol Rd N17	3	117
Barnard Hill N10	3	187
Baronet Grove N17	3	63
Baronet Rd N17	3	257
Barratt Ave N22	3	182
Barrenger Rd N10	3	313
Barrington Rd N8	3	476
Barry Avenue N15	3	107
Basil Spence Hose, Accessway serving N22	3	50
Beaconsfield Rd N15	3	407
Beatrice Rd N4	3	177
Bedford Rd N8	3	278
Bedford Road N15	3	50
Bedwell Road N17	3	187
Beechfield Rd N4	3	225

Beechwood Road N8	3	261
Belmont Ave N17	3	224
Belton Road N17	3	137
Bennetts Close N17	3	50
Bennington Road N17	3	206
Berkeley Rd N15	3	135
Bernard Rd N15	3	182
Berwick Rd N22	3	185
Bill Nicholson Way N17	3	50
Birchington Road N8	3	330
Birchwood Avenue N10	3	254
Birstall Road N15	3	205
Bishopswood Road N6	3	1256
Blythwood Road N4	3	112
Boundary Road N22	3	877
Bounds Green Road, Accessway and Square serving Parkdale N11	3	50
Bounds Green Road, Accessway serving Bounds Green Court N11	3	50
Bourn Avenue N15	3	129
Boyton Close N8	3	118
Brabant Road N22	3	177
Bradley Road N22	3	105
Braemar Road N15	3	319
Brampton Park Road N22	3	84
Brampton Road N15	3	232
Bream Close N17	3	303
Brereton Road N17	3	161
Broad Lane N15	3	841
Broadlands Close N6	3	112
Broadlands Road N6	3	432
Bronhill Terrace N17	3	50
Brook Road N22	3	171
Brook Street N17	3	65
Broughton Gardens N6	3	115
Brunswick Road N15	3	104
Brunswick Square N17	3	50
Bryanstone Road N8	3	166
Buller Road N17	3	50
Burbridge Way N17	3	42
Burghley Road N8	3	299
Bury Road N22	3	385
Bushey Road N15	3	125
Cadoxton Avenue N15	3	110
Campbell Road N17	3	189
Campsbourne Road N8	3	146
Campsbourne Road N8	3	50
Campsfield Road N8	3	88
Candler Street N15	3	120
Canning Crescent, Accessway adjacent No.1 N22	3	50

Canning Mews N22	3	50
Cape Road N17	3	46
Carbuncle Passage N17	3	520
Carew Road N17	3	238
Carlisle Road N4	3	81
Carlton Road N4	3	237
Carlton Road, Accessway serving Carlton Lodge N4	3	50
Carrick Gardens N17	3	33
Carysfort Road N8	3	248
Castlewood Road N15	3	153
Cavendish Road N4	3	367
Caversham Road N15	3	86
Caxton Road N22	3	110
Cecil Road N10	3	208
Cecile Park N8	3	439
Cedar Road N17	3	108
Cemetery Road N17	3	74
Chalgove Road N17	3	335
Chandos Road N17	3	178
Chapel Stones N17	3	100
Chaplin Road N17	3	48
Chapman's Terrace N22	3	50
Cheshire Road N22	3	194
Chester Road N17	3	298
Chesterfield Gardens N4	3	388
Cesthunte Road N17	3	147
Chestnut Avenue N8	3	113
Chestnut Grove N17	3	194
Chisley Road N15	3	147
Christchurch Road N8	3	205
Church Path N17	3	643
Church Path N8	3	124
Churston Gardens N11	3	208
Cissbury Road N15	3	213
Clacton Road N17	3	62
Clarence Road N15	3	181
Clarendon Road N15	3	225
Clarendon Road N22	3	121
Cleveland Gardens N15	3	112
Clifton Gardens N15	3	188
Clifton Road N22	3	245
Clifton Road N8	3	338
Clinton Road N15	3	248
Clonmell Road N17	3	434
Clovelly Road N8	3	225
Clyde Road N22	3	268
Cobham Road N22	3	165
Coburg Road N22	3	279
Coldfall Avenue N10	3	178
Coleraine Road N8	3	170
Coleridge Lane N8	3	58
Coleridge Road N8	3	450

Colina Mews N15	3	134
College Road N17	3	96
Colless Road N17	3	145
Collingwood Avenue N10	3	306
Collingwood Road N15	3	124
Colsterworth Road N15	3	138
Colton Gardens N17	3	104
Commerce Road N22	3	262
Commercial Road N17	3	262
Commonwealth Road N17	3	200
Coningsby Road N4	3	73
Coniston Road N10	3	333
Connaught Road N4	3	225
Connaught Road, Service road to Churchill Court N4	3	50
Constable Crescent N15	3	148
Conway Road N15	3	409
Coolhurst Road, Service road at rear of Williams Close N8	3	50
Coombe Road N22	3	119
Corbett Grove N22	3	76
Cornwall Avenue N22	3	160
Cornwall Road N4	3	184
Courcy Road N8	3	123
Courtman Road N17	3	306
Cranbourne Road N10	3	214
Cranbrook Park, Accessway to Stuart Crescent N22	3	50
Cranleigh Road N15	3	260
Crawley Road N22	3	287
Crawley Road, access road at end N22	3	50
Creighton Avenue N2	3	365
Crescent Road N15	3	110
Cromer Road N17	3	58
Cross Lane N8	3	234
Cross Road N22	3	220
Crossfield Road N17	3	132
Croxford Gardens N22	3	67
Cumberland Road N22	3	176
Cumberton Road N17	3	125
Cunningham Road N15	3	176
Curzon Road N10	3	331
Dagmar Road N15	3	44
Dagmar Road N22	3	318
Dagmar Road N4	3	136
Daleview Road N15	3	225
Danvers Road N8	3	266
Darren Close N4	3	82
Darwin Road N22	3	406
Dashwood Road N8	3	139
Daubeney Road N17	3	141

Dawlish Road N17	3	155
Dawlish Road, Access road rear of 2-16 N17	3	50
De Quincey Road N17	3	359
Denewood Road N6	3	353
Denmark Road N8	3	330
Denmark Street N17	3	126
Denmark Terrace N2	3	50
Devon Close N17	3	55
Devon Gardens N4	3	73
Devonshire Gardens N17	3	107
Devonshire Hill Lane, Accessway btw 106 and 108 N17	3	50
Devonshire Hill Lane, Accessway serving Devonshire Court N17	3	50
Devonshire Road N17	3	202
Deyncourt Road N17	3	136
Dickenson Road N8	3	264
Doncaster Gardens N4	3	28
Donovan Avenue N10	3	203
Dorset Road N22	3	124
Dovecote Avenue N22	3	50
Downhills Avenue N17	3	204
Drayton Road N17	3	196
Dukes Mews N10	3	102
Dunloe Avenue N17	3	267
Durban Road N17	3	295
Durnford Street N15	3	80
Eade Road N4	3	825
Eastern Road N22	3	111
Eastfield Road N8	3	133
Eastwood Road N10	3	94
Edith Road N11	3	104
Eldon Road, Accessway serving Irving Court N22	3	50
Eleanor Road N11	3	128
Elizabeth Place N15	3	402
Elizabeth Road N15	3	140
Ellenborough Road N22	3	291
Elm Park Avenue N15	3	437
Elmar Road N15	3	257
Elmhurst Road N17	3	164
Elms Avenue N10	3	237
Elsden Road N17	3	207
Ennis Road N4	3	170
Essex Gardens N4	3	75
Etherley Road N15	3	424
Eve Road N17	3	118
Everington Road N10	3	278
Ewart Grove N22	3	350
Factory Lane N17	3	121

Fairbourne Road N17	3	183
Fairfax Road N8	3	462
Fairfield Gardens N8	3	74
Fairfield Road N8	3	225
Falkland Road N8	3	474
Falmer Road N15	3	205
Farningham Road N17	3	133
Farrant Avenue N22	3	721
Farrer Mews N8	3	140
Felix Avenue N8	3	144
Felix Avenue, rear of 1-29 N8	3	50
Felixstowe Road N17	3	113
Fenton Road N17	3	298
Ferndale Road N15	3	379
Ferrestone Road N8	3	82
Field Road N17	3	134
Fife Road N22	3	50
Finsbury Cottages N22	3	40
Finsbury Park Avenue N4	3	418
Firs Avenue N10	3	202
Firs Close N10	3	100
Fladbury Road N15	3	92
Fletton Road N11	3	80
Flexmere Road N17	3	403
Fordington Road N6	3	422
Forfar Road N22	3	169
Forster Road, Access road to 21-31(odd) and 22-32 (even) N17	3	50
Fortis Green N2	3	376
Fountayne Road N15	3	482
Foyle Road N17	3	219
Francis Road N2	3	70
Franklin Street N15	3	146
Frome Road N22	3	142
Gaskell Road N6	3	268
Gedeney Road N17	3	217
Gillham Terrace N17	3	99
Gladstone Mews N22	3	68
Glebe Road N8	3	169
Glendish Road N17	3	229
Glenwood Road N15	3	297
Glynne Road N22	3	70
Goodwyns Vale N10	3	193
Gorleston Road N15	3	102
Gospatrick Road N17	3	719
Gourley Place N15	3	108
Gourley Street N15	3	74
Grafton Gardens N4	3	76
Graham Road N15	3	339
Grainger Road N22	3	176
Grand Avenue N10	3	361
Granville Road N22	3	401

Great North Road, Service road in front of Doran Manor and Linksvie N2	3	50
Greenfield Road N15	3	248
Greig Close N8	3	137
Griffin Road N17	3	224
Grove Park Road N15	3	344
Hale Gardens N17	3	27
Halefield Road N17	3	207
Hallam Road N15	3	87
Hampden Road N17	3	128
Hampden Road N8	3	533
Hampshire Road N22	3	121
Hanbury Road N17	3	173
Handsworth Road N17	3	260
Hanover Road N15	3	198
Harcourt Road N22	3	238
Hardy Passage N22	3	142
Harefield Road N8	3	126
Harold Road N15	3	105
Harringay Gardens N15	3	94
Harringay Passage N4	3	560
Harringay Passage N8	3	906
Hartham Road N17	3	131
Harvey Mews N8	3	65
Harvey Road N8	3	210
Hatherley Gardens N8	3	165
Hawke Park Road N22	3	181
Hawthorn Road N8	3	290
Haynes Close N17	3	120
Hazel Mews N22	3	50
Hebden Terrace N17	3	40
Henningham Road N17	3	467
Herbert Road N11	3	91
Herbert Road N15	3	188
Hewitt Avenue N22	3	601
Heybourne Road N17	3	98
Heysham Road N15	3	168
High Cross Road N17	3	325
High Road, Access road serving Reynardson Court N17	3	50
High Road, Service road on 227 to 249 N15	3	50
Highgate Close N6	3	90
Hill Road N10	3	266
Hillcrest N6	3	193
Hillfield Mews N8	3	50
Hillfield Park Mews N10	3	135
Hillside Gardens N11	3	120
Holcombe Road N17	3	378
Holt Close N10	3	96
Homecroft Road N22	3	180
Honeysett Road N17	3	58

Houghton Road N15	3	29
Howard Road N15	3	131
Ida Road N15	3	50
Imperial Road N22	3	274
Incerwick Road, Access road rear of 128-151 N8	3	50
Ingleton Road N18	3	156
Ivy Gardens N8	3	67
James Gardens N22	3	67
James Place N17	3	176
Junction Road N17	3	145
Kenwood Road N6	3	126
Kerswell Close N15	3	274
Keston Road N17	3	332
Kevelioc Road N17	3	218
Kimberley Gardens N4	3	287
Kimberley Road N17	3	232
Kings Avenue N10	3	264
Kings Mews N22	3	50
Kirkstall Avenue N17	3	149
Kirkton Road N15	3	107
Kitchener Road N17	3	344
Laburnam Avenue N17	3	165
Ladysmith Road N17	3	228
Lakefield Road N22	3	110
Lanchester Road N6	3	593
Landrock Road N8	3	192
Langford Close N15	3	91
Langham Close N15	3	87
Langham Place N15	3	108
Lansdowne Road, Accessway, serving Horsham Court N17	3	50
Latimer Road N15	3	50
Lauradale Road N2	3	230
Lausanne Road N8	3	409
Lawrence Close N15	3	67
Lawton Road N22	3	50
Leadale Road N15	3	148
Lealand Road N15	3	403
Leaside Avenue N10	3	282
Leith Road N22	3	197
Lilac Mews N22	3	50
Linden Road N15	3	116
Link Road N17	3	50
Linley Road N17	3	320
Linzee Road N8	3	248
Lismore Road N17	3	122
Lockmead Road N15	3	117
Lordship lane, Accessway serving Ellenborough Court N22	3	50
Lordsmead Road N17	3	290
Lorne Road N4	3	306

Lorne Road, Access road serving Lawson Court N4	3	50
Lorne Road, service road to Marquis Road serving Wall Court N4	3	50
Love Lane N17	3	182
Love Lane, Accessway serving Charles House N17	3	50
Loxwood Road N17	3	159
Lydford Road N15	3	169
Lynmouth Road N2	3	233
Lyttleton Road N8	3	143
Mafeking Road N17	3	263
Maidstone Road N11	3	303
Malvern Road N17	3	100
Malvern Road N8	3	207
Manchester Road N15	3	144
Mannock Road N22	3	328
Manor Road N22	3	127
Mansfield Avenue N15	3	196
Marden Road N17	3	69
Mark Road N22	3	303
Markfield Road N15	3	300
Marlborough Road N22	3	377
Marley Close N15	3	50
Marquis Road N22	3	101
Marquis Road N4	3	299
Marquis Road, Access Road serving Marquis Court N4	3	50
Marquis Road, Access road serving Wiltshire Court N4	3	50
Marriott Road N10	3	263
Marshall Road N17	3	243
Maurice Avenue N22	3	150
Mayfair Gardens N17	3	211
Meads Road N22	3	215
Melrose Avenue N22	3	161
Methuen Park N10	3	241
Middle Lane Mews N8	3	99
Midhurst Avenue N10	3	264
Miles Road N8	3	158
Mill Mead Road N17	3	415
Mitchley Road N17	3	159
Moira Close N17	3	100
Montague Road N15	3	215
Montague Road N8	3	113
Monument Way N17	3	545
Moreton Close N15	3	106
Morley Avenue N22	3	759
Morrison Avenue N17	3	189
Morteyne Road N17	3	107
Moselle Avenue N22	3	727
Moselle Place N17	3	69

Moselle Street N17	3	81
Moselle Street, Access road serving Ermine House N17	3	50
Mount Pleasant Crescent N4	3	276
Muswell Hill Road, Accessway to Fortis Green N10	3	50
Muswell Mews N10	3	118
Muswell Road N10	3	497
Myddelton Road N8	3	222
Myddleton Mews N22	3	50
Nelson Road N15	3	149
Netherton Road N15	3	56
Neville Place N22	3	147
New Road N17	3	90
New Road N22	3	214
Newlyn Road N17	3	240
Newsam Avenue N15	3	180
Newton Road N15	3	136
Noel Park Road N22	3	109
Norfolk Avenue N13	3	284
Norfolk Avenue N15	3	191
Norfolk Close N13	3	102
Norman Avenue N22	3	332
Norman Close from Norman Avenue (Adopted Forecourt) N22	3	50
Norman Road N15	3	89
North Grove N15	3	277
North Grove N6	3	145
North Hill Avenue N6	3	66
North Road, Access road serving Northfield Cottage N6	3	50
North View Road N8	3	566
Northbrook Road N22	3	156
Northcott Avenue N22	3	128
Nursery Court N17	3	25
Nursery Street N17	3	137
Oak Avenue N17	3	247
Oak Avenue N8	3	82
Oak Lane N11	3	72
Oakdale Road N4	3	235
Oakley Gardens N8	3	65
Offord Close N17	3	51
Olinda Road N16	3	31
Orchard Place N17	3	95
Osbourne Road N4	3	287
Osbourne Road, Access road serving Brackenbury N4	3	50
Osbourne Road, Access Road serving Nichols Close N4	3	50
Ossian Road N4	3	245
Ossier Crescent	3	614
Oulton Road N15	3	182

Outram Road N22	3	290
Overbury Road N15	3	135
Oxford Road N4	3	172
Page Green Road N15	3	103
Page Green Terrace N15	3	264
Paignton Road N15	3	67
Paisley Road N22	3	125
Palace Court Gardens N10	3	92
Palace Road N11	3	229
Palace Road N8	3	328
Palace Road, rear of Veryan Court N8	3	50
Park Avenue North N8	3	343
Park Avenue Road N17	3	198
Park Grove N11	3	60
Park Grove SW, Accessway to rear of Park Court N11	3	50
Park House Passage N6	3	47
Park Lane Close N17	3	72
Park Ridings N8	3	218
Park Road N11	3	329
Park Road, Service road to Kelland Close N10	3	50
Park View Gardens N22	3	50
Parkhurst Road N17	3	246
Parkhurst Road N22	3	204
Parkland Road N22	3	269
Paxton Road N17	3	422
Pelham Road N15	3	148
Pellatt Grove N22	3	362
Pembroke Road N15	3	139
Pembroke Road N8	3	166
Pendennis Road N17	3	145
Penrith Road N15	3	116
Penshurst Road N17	3	218
Perry Court N15	3	30
Perth Road N4	3	244
Portland Gardens N4	3	76
Portland Road N15	3	343
Poynton Road N17	3	387
Princes Avenue N10	3	278
Princes Avenue N22	3	266
Princes Lane N10	3	124
Princes Street N17	3	150
Priory Avenue N8	3	185
Priory Road, Accessway to Alexandra Palace Way to car park N22	3	50
Prospect Place N17	3	170
Pulford Road N15	3	325
Queens Lane N10	3	104
Queens Road N11	3	288
Railway Approach N4	3	50

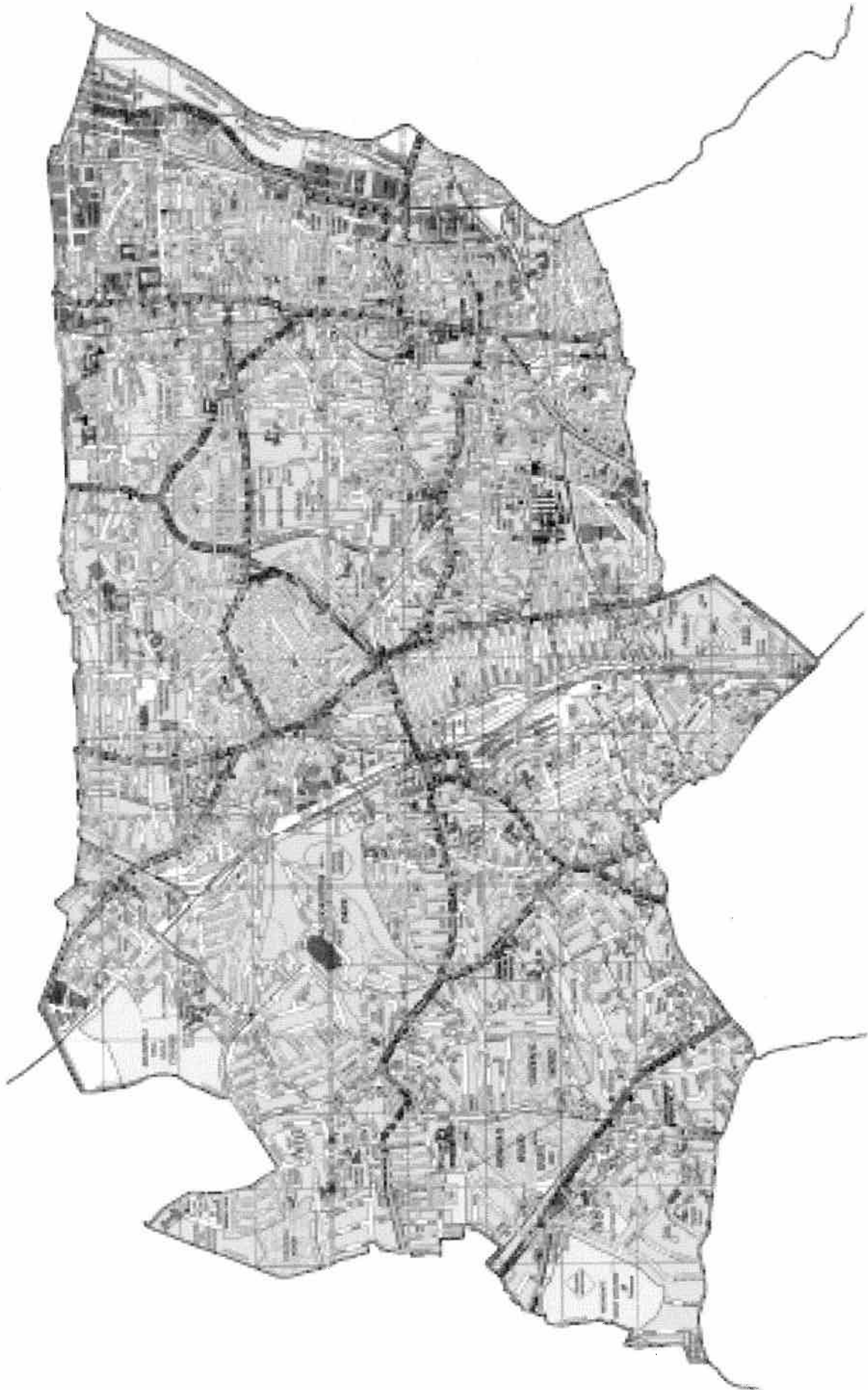
Raleigh Road N8	3	391
Ranelagh Road N22	3	179
Rangemoor Road N15	3	50
Rathcoole Gardens N8	3	519
Ravenstone Road N8	3	185
Rawlinson Terrace N17	3	125
Redston Road N8	3	451
Reed Road N17	3	120
Reform Row N17	3	154
Regency Terrace N6	3	50
Remington Road N15	3	202
Reynardson Road N17	3	125
Rheola Close N17	3	167
Richmond Road N11	3	113
Richmond Road N15	3	190
Ringslade Road N22	3	120
Ripon Road N17	3	131
Risley Avenue N17	3	860
Ritches Road N15	3	194
River Park Road N22	3	195
Riverside Road N15	3	180
Rivulet Road N17	3	680
Roebuck Close N17	3	63
Romney Close N17	3	88
Roseberry Gardens N4	3	390
Rosebery Gardens N8	3	193
Rosebery Road, Service road at rear of no.8 N10	3	50
Roslyn Road N15	3	594
Rostrevor Avenue N15	3	255
Rowley Road N15	3	174
Russell Avenue N22	3	680
Russell Road N8	3	130
Rutland Gardens N4	3	395
Salisbury Road N22	3	468
Sandford Avenue N22	3	272
Sandringham Road N22	3	272
Saxon Road N22	3	128
Scarborough Road N4	3	147
Scotland Green N17	3	212
Seaford Road N15	3	498
Selborne Road N22	3	50
Selbourne Road N22	3	229
Selby Road N17	3	165
Seven Sisters Road N15	3	1408
Seymour Avenue N17	3	458
Shakespeare Gardens N2	3	138
Shanklin Road N15	3	58
Shanklin Road N8	3	141
Sheldon Avenue N6	3	1168
Shepherds Close N6	3	170
Sherringham Avenue N17	3	469
Shobden Road N17	3	151

Shropshire Road N22	3	121
Sidney Road N22	3	241
Silsoe Road N22	3	78
Sirdar Road N22	3	647
Siward Road N17	3	152
Smithson Road N17	3	132
Solway Road N22	3	208
Somerford Grove N17	3	82
Somerset Close N17	3	208
Somerset Gardens N6	3	82
South Close N6	3	129
South Grove N15	3	283
South View Road N8	3	332
Southey Road N15	3	150
Southwood Lane, Service road to 88-112 N6	3	50
Spencer Road N17	3	186
Spencer Road N8	3	38
Spigurnell Road N17	3	155
Spondon Road N15	3	171
Spottons Grove N17	3	57
Spring Lane N10	3	73
Springcroft Avenue N2	3	236
Springfield Parade N11	3	50
Springfield Road N15	3	250
St John's Road N15	3	50
St Margarets Avenue N15	3	171
St Margarets Road N17	3	178
St Marys Close N17	3	45
St Michaels Terrace N22	3	112
St Regis Close N10	3	70
Stainby Road N15	3	211
Stamford Close N15	3	79
Stamford Road N15	3	369
Stanhope Gardens N4	3	395
Stanley Road N15	3	220
Station Crescent N15	3	225
Station Road N17	3	113
Steeds Road N10	3	292
Stirling Road N22	3	429
Stockton Gardens N17	3	61
Stockton Road N17	3	172
Stoneleigh Road N17	3	396
Stormont Road N6	3	475
Strode Road N17	3	82
Stroud Green Road, Access Road serving Charter Court N4	3	50
Suffield Road N15	3	162
Suffolk Road N15	3	177
Surrey Gardens N4	3	58
Sussex Gardens N4	3	73
Sussex Gardens N6	3	96
Sutherland Road N17	3	187

Sydney Road N8	3	429
Tamar Way N17	3	270
Tancred Road N4	3	82
Tancred Road N4	3	82
Tariff Road N17	3	323
Tebworth Road N17	3	91
Temple Road N8	3	108
Templeton Road, accessway serving 1-28 & 31-61 N15	3	50
Tenterden Road N17	3	57
Terrick Road N22	3	141
Terront Road N15	3	253
Tewkesbury Road N15	3	130
Teynton Terrace N17	3	144
	3	
Thackeray Avenue N17		249
The Avenue N8	3	175
The Bank N6	3	50
The Campsbourne N8	3	112
The Crossway N22	3	157
The Drive N11	3	361
The Drive N6	3	29
The Gardens N8	3	250
The Green N17	3	49
The Grove N4	3	55
The Grove N6	3	33
The Hale N17	3	476
The Linkway N4	3	47
The Mews N8	3	68
The Roundway N17	3	1162
Thorold Road N22	3	229
Thorpe Road N15	3	79
Tile Kiln Lane N6	3	181
Tilson Road N17	3	202
Tintern Road N22	3	122
Tiverton Road N15	3	274
Topham Square N17	3	170
Topsfield Road N8	3	123
Torrington Gardens N11	3	207
Tower Gardens Road N17	3	755
Tower Terrace N22	3	100
Townsend Road N15	3	150
Trafalgar Avenue N17	3	311
Tredegar Road N11	3	157
Tregaron Avenue N8	3	172
Truro House, Accessway to Marlow House N22	3	50
Tunnel Gardens N11	3	177
Turnant Road N17	3	76
Turner Avenue N15	3	100
Turner Avenue, Accessway serving 1-23 & 25-51 N15	3	50

Vale Grove N4	3	88
Vale Terrace N4	3	45
Vartry Road N15	3	627
Venetia Road N4	3	92
Vernon Road N8	3	110
Vicarage Path N8	3	129
Vicarage Road N17	3	293
Victoria Crescent N15	3	230
Victoria Road N15	3	81
Victoria Road N22	3	759
Victoria Road N4	3	50
Victoria Terrace N4	3	85
View Close N6	3	88
View Road N6	3	388
Vincent Road N15	3	50
Vincent Road N22	3	310
Waldegrave Road N8	3	177
Walden Road N17	3	62
Wallis Mews N22	3	50
Walnut Mews N22	3	50
Walton Road N15	3	89
Warberry Road N22	3	104
Warkworth Road N17	3	159
Warner Road N8	3	294
Warwick Gardens N4	3	301
Warwick Gardens, Accessway serving 67-109 N4	3	50
Warwick Gardens, Accessway serving Legal Court N4	3	50
Warwick Gardens, accessway serving Reygate Court N4	3	50
Warwick Road N11	3	93
Wateville Road N17	3	151
Watsons Road N22	3	171
Waverley Road N17	3	210
Weir Hall Road, Access road serving Weymarks N17	3	50
Wellesley Road N22	3	84
Wellfield Avenue N10	3	203
Wellington Avenue N15	3	380
Wembury Mews N6	3	115
Westbeech Road N22	3	353
Western Road N2	3	50
Whitehall Street N17	3	290
Whitley Road N17	3	139
Whittington Road N22	3	432
Whymark Avenue N22	3	226
William Street N17	3	92
William Street, Access road serving Moselle House N17	3	50
Williams Grove N22	3	131
Willingdon Road N22	3	448
Willoughby Grove N17	3	77

Willow Walk N15	3	228
Wilsons Avenue N17	3	58
Wimborne Road N17	3	178
Wolseley Road N22	3	50
Woodberry Crescent N10	3	222
Woodland Rise N10	3	540
Woodside Avenue N10	3	496
Woodside Avenue N10/6	3	1438
Woollaston Road N4	3	115
Worcester Avenue N17	3	230
Wordsworth Parade N8	3	50
Wycombe Road N17	3	182
Yeatman Road N6	3	118
	Total metres	147963



**APPENDIX F – WINTER SERVICE – DAILY DECISION JUSTIFICATION LOG
LONDON BOROUGH OF HARINGEY**

Date:	Time Decision Taken:
--------------	-----------------------------

Time of recorded forecast:
Forecast: Nil/Alpha/Bravo/Charlie/Delta/Snow (if combination please write in full)
Summary of forecast – including timings of expected temperatures below freezing:

Proposed action:

Carriageway Route/Priority	No action	Full presalt	Time	Spread Rate
Frost Patrol				
1				
1A				
2				
3				
Footpath Route/Priority	No action	Full presalt	Time	Spread Rate
1				
1B				
2				
3				
4				

Justification:
(please continue on reverse if required)

Name:	Date:
--------------	--------------

**APPENDIX G - WINTER SERVICE RECORD
LONDON BOROUGH OF HARINGEY**

PRE-TREATMENT

Route	Driver's Name	Vehicle Reg.	Start Time	Finish Time	Spread Rate	Tonnage
Carriageway Route/Priority						
Frost Patrol						
1						
1A						
2						
3						
Footpath Route/Priority						
1 / 1						
1 / 2						
1 / 3						
1 / 4						
1 / 5						
1 / 6						
1 / 7						
1 / 8						
1 / 9						
1 / 10						
1 / 11						
1 / 12						
1 / 13						
1 / 14						
1 / 15						
1B						
2						

Supervisors remarks (including weather conditions):

Name **Date**

APPENDIX H

POST -TREATMENT

Route	Driver's Name	Vehicle Reg.	Start Time	Finish Time	Spread Rate	Tonnage
Carriageway Route/Priority						
Frost Patrol						
1						
1A						
2						
3						
Footpath Route/Priority						
1 / 1						
1 / 2						
1 / 3						
1 / 4						
1 / 5						
1 / 6						
1 / 7						
1 / 8						
1 / 9						
1 / 10						
1 / 11						
1 / 12						
1 / 13						
1 / 14						
1 / 15						
1B						
2						

Supervisors remarks (including weather conditions):	
Name	Date

APPENDIX I – CIRCULATION LIST

HARINGEY

Chief Executive
Leader of the Council
Executive Member for Neighbourhoods
Director of Urban Environment
Assistant Director Front Line Services
Head of Environmental Resources *
Head of Highways*
Authorised Client Officer*
Contractor*
Contact Haringey
Press Office
Emergency Planning Officer

Neighbouring Boroughs

Hackney
Islington
Enfield
Waltham Forest
Camden
Barnet

Others

Transport for London (TfL)
Police
Fire
Ambulance

* These to get full version including confidential Appendices: A, J which are not available to a wider audience due to private and personal information being included (e.g. personal phone numbers).

APPENDIX J – DUTY ROTA AND ADDRESS AND TELEPHONE NUMBERS: XX

To be supplied by Enterprise TBC

APPENDIX K – RESILIENCE NETWORK**Resilience Network**

Location	Priority	Metres
Adams Road N17	RN	197
Albert Road N22	RN	808
Alexandra Palace Way N22/N10	RN	1732
Alexandra Park Road N10	RN	732
Alfoxton Avenue N15	RN	162
Ashley Road N17	RN	529
Bancroft Avenue N2	RN	257
Bedford Road N22	RN	204
Belmont Road N15	RN	524
Black Boy Lane N15	RN	576
Boreham Road N22	RN	251
Bounds Green Road N22/N11	RN	2261
Bourne Road N8	RN	160
Brantwood Rd N17	RN	921
Bridge Road N22	RN	121
Broadwater farm estate N17	RN	
Broadwater Rd N17	RN	231
Brownlow Road N11	RN	248
Buckingham Road N22	RN	215
Buller road N22	RN	100
Burdock Road N17	RN	90
Burlington Road N10	RN	77
Carlingford Road N15 From Green Lanes to Bus stand entrance	RN	65
Church Lane N8	RN	419
Clarendon Road N8 (Mary neuner rd to Hornsey park rd only)	RN	194
Colney Hatch Lane N10	RN	739
Coppetts Road N10	RN	1377
Cornwall Road N15	RN	547
Creighton Avenue N10 From Teherdown to Pages lane	RN	296
Creighton Road N17	RN	374
Crouch End Hill N8	RN	543
Crouch Hill N8	RN	449
Denton Road N8	RN	407
Downhills Park Road N17	RN	1114
Downhills Way N17	RN	1145
Dowsett Road N17	RN	568
Durnsford Road N11	RN	877
Elmfield Avenue N8	RN	257
Endymion Road N4	RN	735
Ferne Park Road N4/N8	RN	1113
Ferry Lane N17	RN	752

Fortis Green N10	RN	365
Fortis Green Road N10	RN	374
Gladesmore Road N15	RN	660
Gladstone Avenue from High Road to Moselle Avenue only N22	RN	107
Gloucester Road N17	RN	68
Great North Road N2	RN	507
Green Lanes N4 / N8	RN	2092
Grovelands Road N15 into Craven park rd stop at timberwharf Rd N15	RN	241
Hale Road N17	RN	401
Hampstead Lane N6	RN	1600
Haringey park N8	RN	338
Havelock Road N17	RN	229
Hermitage Road N4	RN	1194
High Road N17	RN	1880
High Road N22	RN	1800
High Street N8	RN	745
Highgate High Street N6	RN	386
Highgate Hill N6	RN	222
Higham Road N17	RN	735
Hornsey Lane N6	RN	1200
Hornsey Park Road N8	RN	751
Jackson s Lane N6	RN	271
Jarrow Rd N15 & Erskine Crescent	RN	624
Kings Road N17	RN	227
Lansdowne Road N17	RN	920
Lawrence Road N15	RN	422
Leeside Road N17	RN	901
Lordship Lane N17/N22	RN	2912
Oakfield Rd N4	RN	669
Marsh Lane N17	RN	348
Mary Neuner Road N22	RN	330
Mayes Road N22	RN	511
Middle Lane N8	RN	978
Mount Pleasant Rd N17	RN	1005
Mount view Road into Stapleton hall rd to Oakfield rd only N8	RN	921
Muswell Hill Broadway N10	RN	679
Muswell Hill N10	RN	832
Muswell Hill Road N6/N10	RN	1260
Nightingale Road N22	RN	600
North Hill N6	RN	1245
North Road N6	RN	529
Northumberland Park N17	RN	1173
Northumberland Park Bus Terminal N17	RN	152
Pages Lane N10	RN	386
Park Avenue N22	RN	433
Park Avenue South N8	RN	436
Park Lane N17	RN	875

Park Road N15	RN	138
Park Road N8	RN	383
Perth Rd N22	RN	694
Philip Lane N15	RN	1430
Priory Road N8	RN	1174
Queens Avenue N10	RN	466
Queen Street N17	RN	250
Radley Rd N17	RN	181
Redvers Road N22	RN	168
Rokesly Avenue N8	RN	405
Roseberry Avenue N17	RN	192
Rusper Road N22	RN	511
Salisbury Road N4	RN	170
Shelbourne Avenue N17	RN	680
Shepherd's Hill N6	RN	940
Southwood Lane N6	RN	786
Spur Road N15	RN	153
St Ann's Road N15	RN	2058
St Loy's Road N17	RN	447
Stanhope Road N6	RN	657
Stapleton Hall Rd from Ferme Park Road to Stroud Green Rd only N4	RN	375
Station Road N22	RN	1022
Stroud Green Road N4	RN	984
Tetherdown N10	RN	358
Thackeray Avenue N17 From Windsor Rd To Havelock Rd	RN	200
The Avenue N17	RN	828
The Broadway N8	RN	126
The Roundway N17 (West of GCR)	RN	1162
Tottenham Green East N15	RN	164
Tottenham Lane N8	RN	1423
Town Hall Approach Road N15	RN	363
Trulock Road N17	RN	272
Turnpike Lane N8	RN	1050
Uplands Road N8	RN	370
Upper Tollington Park N4	RN	541
Victoria Road N4	RN	452
Wargrave Avenue N15	RN	616
Watermead Way N17	RN	2685
West Green Road N15	RN	2211
Westbury Avenue N22	RN	1167
Western Road N22	RN	367
Weston Park N8	RN	846
White Hart Lane N22/N17	RN	1929
Wightman Road N4/N8	RN	773
Williamson Road N4	RN	219
Willoughby Lane from Leaside Road to Lansdowne Rd only N17	RN	629

Willan Rd N17	RN	326
Willmot Road N17	RN	205
Windsor Road N17	RN	57
Winkfield Road N22	RN	344
Wolesley Road N8	RN	458
Wolves Lane N22	RN	681
Woodside Avenue N6	RN	483
	Total Meterage:	92500



APPENDIX M – FOOTWAY PRIORITY ROUTES

PRIORITY 1, CENTRES 1 TO 15

CENTRE 1, BOUNDS GREEN		
ROAD	PART	SIDES
BOUNDS GREEN ROAD	PASSMORE GARDENS TO WHITTINGTON ROAD	2
BOUNDS GREEN ROAD	WEST SIDE, OUTSIDE AMBULANCE STATION, 20 METRES IN EACH DIRECTION INCLUDING AMBULANCE STATION VEHICLE CROSSOVER	1 - West side only
DURNSFORD ROAD	BOUNDS GREEN ROAD TO WOODFIELD WAY	2
BROWNLOW ROAD	BOUNDS GREEN ROAD TO GORING ROAD	2
WHITTINGTON ROAD	BOUNDS GREEN ROAD TO MYDDLETON ROAD	2
QUEENS ROAD	BOUNDS GREEN ROAD TO HERBERT ROAD	2
IRELAND PLACE	ALL + FOOTBRIDGE	2
HERBERT ROAD	ALL	2
MYDDLETON ROAD	WHITTINGTON ROAD TO MARLBOROUGH ROAD	2
CLARENCE ROAD	ALL	2
TRINITY ROAD	CLARENCE ROAD TO WHITTINGTON ROAD	1 - East side only

CENTRE 2, HORNSEY		
ROAD	PART	SIDES
PRIORY ROAD	PARK ROAD TO PARK AVENUE SOUTH INCLUDING ENTRANCES AND VEHICLE CROSSOVERS TO FIRE STATION	2
PRIORY ROAD	PARK AVENUE NORTH TO MIDDLE LANE	1 - North side only
HORNSEY HIGH STREET	MIDDLE LANE TO CHURCH LANE	1 - North side only
HORNSEY HIGH STREET	CHURCH LANE TO TOTTENHAM LANE	2
MIDDLE LANE	HORNSEY HIGH STREET TO GROVE PARK ROAD	1 - East side only
CHURCH LANE	HORNSEY HIGH STREET TO TOTTENHAM LANE	1 - East side only
PARK ROAD	PRIORY ROAD TO PARK AVENUE ROAD	1 - East side only
TOTTENHAM LANE	CHURCH LANE TO FERME PARK ROAD	2
BROOK ROAD	ALL	2
NIGHTINGALE LANE	BROOK ROAD TO PRIORY ROAD	1 - East side only
BOYTON ROAD	ALL	2

CENTRE 3 HIGHGATE		
ROAD	PART	SIDES
HIGHGATE HIGH	ALL	2
HIGHGATE HILL	ALL	1 - North side only
SHEPHERDS HILL	ARCHWAY ROAD TO PRIORY GARDENS	2
PRIORY GARDENS	FROM HIGHGATE STATION ENTRANCE FOR 50 METRES EASTWARDS	2
WOOD LANE	FROM MUSWELL HILL ROAD 50 METRES EASTWARDS	2
MUSWELL HILL ROAD	ARCHWAY ROAD TO SUMMERSBY ROAD	1 - East side only
SOUTHWOOD LANE	ARCHWAY ROAD TO HILLSIDE GARDENS	2
JACKSONS LANE	ARCHWAY ROAD TO HILLSIDE GARDENS	2
NORTH ROAD	HIGHGATE HIGH STREET TO CASTLE YARD	2
HAMPSTEAD LANE	HIGHGATE HIGH STREET TO NORTH GROVE	2

CENTRE 4 CROUCH END		
ROAD	PART	SIDES
CROUCH END HILL	ALL	2
CROUCH HILL	THE BROADWAY TO DICKENSON ROAD	2
HARRINGAY PARK	ALL	1 - North side only
HATHERLEY GARDENS	ALL	2
TOWN HALL ENTRANCE	ALL	1
THE BROADWAY	ALL	2
PARK ROAD	THE BROADWAY TO WOLSELEY ROAD	2
TOTTENHAM LANE	THE BROADWAY TO FERME PARK ROAD	2
WESTON PARK	THE BROADWAY TO FELIX AVENUE	2
MIDDLE LANE	PARK ROAD TO ELDER AVENUE	2
CROUCH HALL ROAD	THE BROADWAY TO BRYANSTON ROAD	2
COLERIDGE ROAD	THE BROADWAY TO EDISON ROAD	2
LYNTON ROAD	ALL	2
NEW ROAD	ALL	2
DRYLANDS ROAD	ALL	2
WESTON PARK	DRYLANDS ROAD TO THE BROADWAY	1 - South side only
AVENUE ROAD	ALL	2
CRESCENT ROAD	ALL	2

CENTRE 5 MUSWELL HILL		
ROAD	PART	SIDES
MUSWELL HILL	ALL	2
MUSWELL HILL BROADWAY	ALL	2
MUSWELL HILL ROAD	MUSWELL HILL BROADWAY TO CRANLEY GARDENS	2
FORTIS GREEN ROAD	MUSWELL HILL BROADWAY TO TETHERDOWN	2
FORTIS GREEN ROAD	TETHERDOWN TO FORTIS GREEN AVENUE INCLUDING ENTRANCES AND VEHICLE CROSSOVERS TO POLICE STATION	1 - South side only
TETHERDOWN	FORTIS GREEN ROAD TO KINGS AVENUE	2
QUEENS AVENUE	50 METRES EAST FROM FORTIS GREEN ROAD	2
QUEENS AVENUE	MUSWELL HILL BROADWAY TO AVENUE MEWS	2
PAGES LANE	MUSWELL HILL BROADWAY TO PAGES HILL	2
ALEXANDRA PARK ROAD	COLNEY HATCH LANE TO MUSWELL AVENUE	2
ALEXANDRA PARK ROAD	ROSEBERY ROAD TO RHODES AVENUE	2
COLNEY HATCH LANE	ALL	2
SPRINGFIELD AVENUE	50 METRES EAST FROM MUSWELL HILL	2
GRAND AVENUE	ALL INCLUDING PEDESTRIAN ENTRANCES AND VEHICLE CROSSOVERS TO ST LUKES HOSPITAL	1 - South side only

CENTRE 6 WOOD GREEN		
ROAD	PART	SIDES
HIGH ROAD	TRURO ROAD TO LYMINGTON AVENUE	2
LORDSHIP LANE	HIGH ROAD TO REDVERS ROAD	2
LORDSHIP LANE	REDVERS ROAD TO GRANVILLE ROAD	1 - North side only
BOUNDS GREEN ROAD	HIGH ROAD TO BRAEMAR AVENUE	2
WHITE HART LANE	HIGH ROAD TO STUART CRESCENT	2
STATION ROAD	HIGH ROAD TO PARKLAND ROAD	2
GLADSTONE ROAD	HIGH ROAD TO PELHAM ROAD	2
ALEXANDRA ROAD	HIGH ROAD TO FOOTPATH TO MAYES ROAD	2
MAYES ROAD	CAXTON ROAD TO FOOTPATH INCLUDING FOOTPATH	1 - North side only
BUCKINGHAM ROAD	PARK AVENUE TO BEDFORD ROAD	2
BEDFORD ROAD	ALL	2
PALACE GATES ROAD	BEDFORD ROAD TO CRESCENT ROAD	2
CRESCENT ROAD	PALACE GATES ROAD TO VICTORIA ROAD	2
NEWNHAM ROAD	ALL	2
CANNING CRESCENT (SOUTH ARM ONLY)	NEWNHAM ROAD TO WOOD GREEN HIGH ROAD	1 - North side only
BRACKNELL CLOSE	ALL	2
WINKFIELD ROAD	BRACKNELL CLOSE TO LORDSHIP LANE	1 - West side only
PELLATT ROAD	ALL	2
STUART CRESCENT	ALL	1 - East side only
BRAEMAR AVENUE	ALL	2

CENTRE 7 TURNPIKE LANE		
ROAD	PART	SIDES
TURNPIKE LANE	ALL	2
WOOD GREEN HIGH ROAD	TURNPIKE LANE TO LYMINGTON AVENUE	2
GREEN LANES	TURNPIKE LANE TO CARLINGFORD ROAD INCLUDING PEDESTRIAN ENTRANCES AND VEHICLE CROSSOVERS TO BUS STATION	2
WESTBURY AVENUE	GREEN LANES TO FROME ROAD	2
WIGHTMAN ROAD	TURNPIKE LANE TO HAMPDEN ROAD	2
HAMPDEN ROAD	WIGHTMAN ROAD TO FOOTBRIDGE AND THE FOOTBRIDGE AND STAIRS	2
TOTTENHAM LANE	HORNSEY HIGH STREET TO CHURCH LANE	2
HORNSEY PARK ROAD	TURNPIKE LANE TO THE AVENUE	2
MEADS ROAD	ALL	2

CENTRE 8 GREEN LANES		
ROAD	PART	SIDES
GREEN LANES	BOUNDARY WITH HACKNEY TO CARLINGFORD ROAD	2
WEST GREEN ROAD	GREEN LANES TO LANGHAM ROAD	1 - North side only
ST ANNS ROAD	GREEN LANES TO SALISBURY ROAD	2
SALISBURY ROAD	ST ANNS ROAD TO GREEN LANES	2
WALDECK ROAD	ALL	2

CENTRE 9, STROUD GREEN		
ROAD	PART	SIDES
STROUD GREEN ROAD	ALL	1 - North side only
STAPLETON HALL ROAD	STROUD GREEN ROAD TO FERME PARK ROAD	2
UPPER TOLLINGTON PARK ROAD	STROUD GREEN ROAD TO VICTORIA ROAD	2
WIGHTMAN ROAD	UMFREVILLE ROAD TO CAVENDISH ROAD	2
STATION APPROACH	ALL + FOOTBRIDGE	2
QUERNMORE ROAD	STAPLETON HALL ROAD TO FOOTBRIDGE	2
FERME PARK ROAD	STAPLETON HALL ROAD TO OSSIAN ROAD	2

CENTRE 10 LORDSHIP LANE		
ROAD	PART	SIDES
LORDSHIP LANE	GRANVILLE ROAD TO WALPOLE ROAD	2
BOREHAM ROAD	ALL	2
WESTBURY ROAD	LORDSHIP LANE TO BOREHAM ROAD	2
THE ROUNDWAY	LORDSHIP LANE TO RISLEY AVENUE	2
DOWNHILLS WAY	LORDSHIP LANE SOUTHWARDS FOR 100 METRES	2
MOUNT PLEASANT ROAD	100 METRES NORTH AND 100 METRES SOUTH OF THE AVENUE	2
THE AVENUE	HIGHAM ROAD TO DRAYTON ROAD	2
LORDSHIP LANE	BENNINGTON ROAD TO THE ROUNDWAY (EASTERN ARM)	2
JELlicoe ROAD	ALL	1 - South side only
LARKSPUR ROAD	ALL	2
WHITE HART LANE	DEVONSHIRE HILL LANE (EAST ARM) TO COMPTON CRESCENT	1 - South side only
COMPTON CRESCENT	ALL	2
ROSELAND CLOSE	ALL	2
BIGBURY CLOSE	ALL	2
CAVELL ROAD	JELlicoe ROAD TO WHITE HART LANE	1 - East side only
DEVONSHIRE HILL LANE	LAMFORD CLOSE TO WHITE HART LANE	1 - East side only
LAMFORD CLOSE	ALL - TO DEVONSHIRE HILL LANE	2

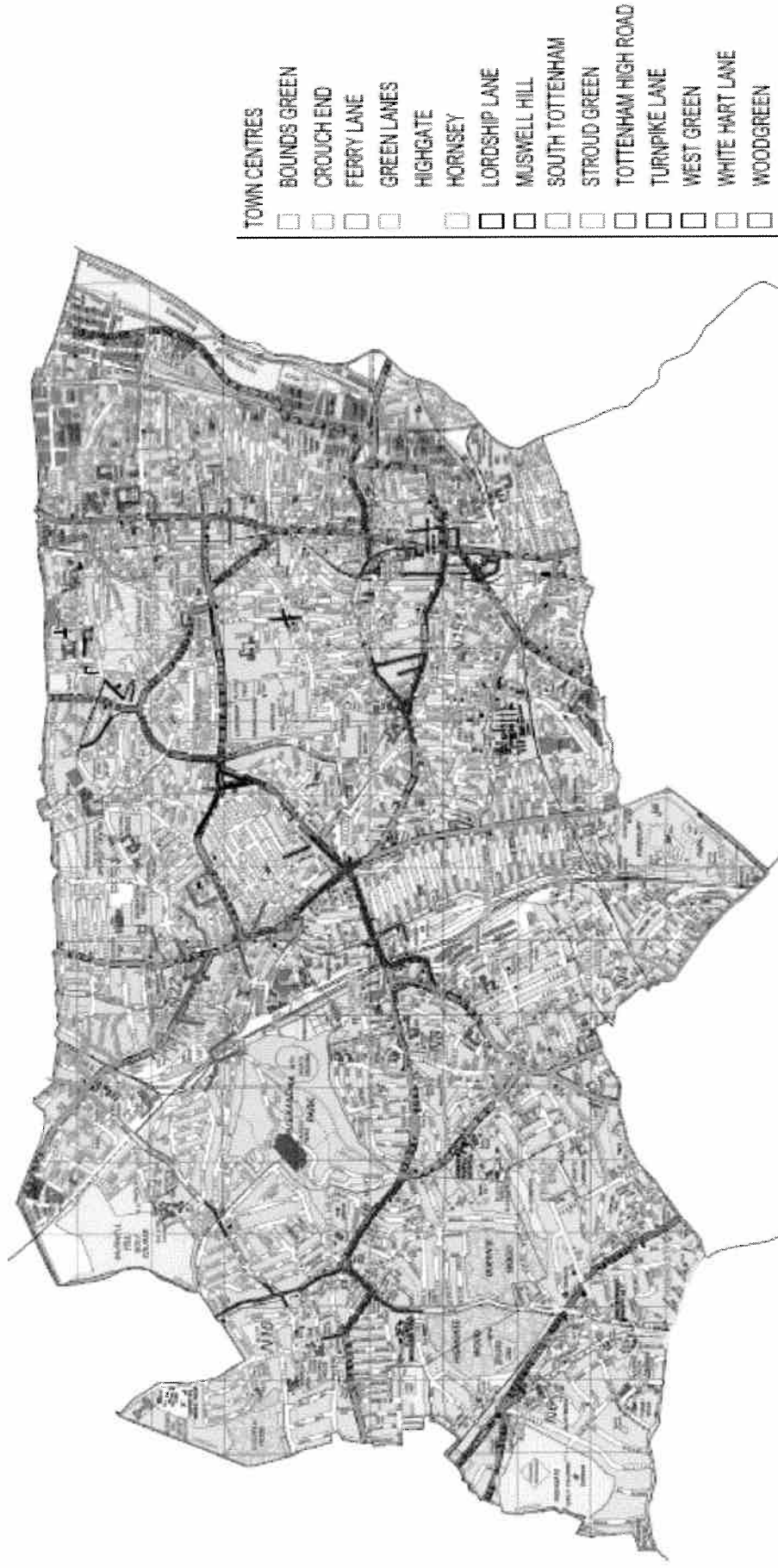
CENTRE 11 TOTTENHAM HIGH ROAD		
ROAD	PART	SIDES
TOTTENHAM HIGH ROAD	BROMLEY ROAD TO BRUCE GROVE	2
LORDSHIP LANE	BRUCE GROVE TO HIGH ROAD	2
LANSDOWNE ROAD	HIGH ROAD TO BURLINGTON ROAD	2
SCOTLAND GREEN	ALL (BOTH ARMS)	2
DOWSETT ROAD	HIGH ROAD TO ALBION ROAD	2
HOLCOMBE ROAD	HIGH ROAD TO CIRCULAR ROAD INC MARKET AREAS	1
ST LOYS ROAD	HIGH ROAD TO FIRE STATION INCLUDING VEHICLE CROSSOVERS INTO FIRE STATION	2
CHESTNUT ROAD	HIGH ROAD TO RYCROFT WAY	2
SOMERSET ROAD	HIGH ROAD TO RYCROFT WAY	2
SIDDONS ROAD	ALL	2
STIRLING ROAD	ALL	1 - South side only
BURLINGTON ROAD	STIRLING ROAD TO LANSDOWNE ROAD	1 - West side only
BROMLEY ROAD	ALL	2
CAMPBELL ROAD	ALL	2
HAMPDEN LANE	ALL	1 - North side only
PEMBURY LANE	ALL	2

CENTRE 12 WHITE HART LANE		
ROAD	PART	SIDES
WHITE HART LANE	HIGH ROAD TO CREIGHTON ROAD	2
LOVE LANE	OUTSIDE STATION ONLY	1
HIGH ROAD	PAXTON ROAD TO BRANTWOOD ROAD	2
NORTHUMBERLAND ROAD	HIGH ROAD TO BENNETTS CLOSE	2
PARK LANE	SOMERFORD GROVE TO WILLOUGHBY LANE	2
WILLOUGHBY LANE	NORTHUMBERLAND PARK TO PARK LANE	2
SHELBOURNE ROAD	PARK LANE TO MANOR ROAD	2
MARSH LANE	WILLOUGHBY LANE TO MARIGOLD ROAD INC LEVEL CROSSING AND FOOTBRIDGE	2
GRASSMERE ROAD	ALL	2
COOPERAGE CLOSE	ALL	2
BRANTWOOD ROAD	GRASSMERE ROAD TO TOTTENHAM HIGH ROAD	1 - South side only
ASPLINS ROAD	ALL	2
ST.PAUL'S ROAD	ASPLINS ROAD TO PARK LANE	1 - East side only
BEAUFOY ROAD	ALL	2

CENTRE 13, WEST GREEN		
ROAD	PART	SIDES
WEST GREEN ROAD	HIGH ROAD TO LAWRENCE ROAD	2
WESTERFIELD ROAD	ALL	1 - East side only
SUFFIELD ROAD	ALL	1 - East side only
PHILIP LANE	HIGH ROAD TO CLYDE ROAD	2
TOWN HALL APPROACH ROAD	ALL	1 - West side only
SPUR ROAD	ALL	2
PHILIP LANE	WEST GREEN ROAD TO HANDSWORTH ROAD	2
WEST GREEN ROAD	ABBOTSFORD AVENUE TO SUMMERHILL ROAD	2
PORTLAND ROAD	ALL	2
TALBOT ROAD	ALL	2
ASHMOUNT ROAD	ALL	2
WAKEFIELD ROAD	EARLSMEAD ROAD TO BROAD LANE	1 - West side only
STONEBRIDGE ROAD	ALL	2
SEVEN SISTERS ROAD	STONEBRIDGE ROAD TO SUFFIELD ROAD	2
EARLSMEAD ROAD	ALL	2
SUMMERHILL ROAD	ALL	2
DORSET ROAD	ALL	2
LOOBERT ROAD	ALL	2
JANSONS ROAD	ALL	1 - East side only

CENTRE 14, SOUTH TOTTENHAM		
ROAD	PART	SIDES
GLADESMORE ROAD	ALL	1 - North side only
ST ANNS ROAD	TOTTENHAM HIGH ROAD TO CORNWALL ROAD	2
ST ANNS ROAD	CORNWALL ROAD TO SALISBURY ROAD INCLUDING ENTRANCES AND VEHICLE CROSSOVERS TO HOSPITAL AND TO AMBULANCE STATION	1 - South side only
AVENUE ROAD	ST ANNS ROAD TO SCHOOL	1 - West side only
HERMITAGE ROAD	ST ANNS ROAD TO TEMPLETON ROAD	1 - East side only
LATIMER ROAD	ALL	2
RUSSELL ROAD	ALL	2
CULVERT ROAD	RUSSELL ROAD TO GROVE ROAD	1 - South side only
GROVE ROAD	ALL	1 - East side only

CENTRE 15, FERRY LANE		
ROAD	PART	SIDES
FERRY LANE	BETWEEN BROAD LANE AND BREAM CLOSE	2
THE HALE (SOUTHBOUND)	ALL	2
THE HALE (NORTHBOUND)	ALL	2
JARROW ROAD	FERRY LANE TO ERSKINE CRESCENT	2
JARROW ROAD	PATH TO STEPS AND STEPS TO FERRY LANE	1
TOTTENHAM HALE STATION	BUS STOPS, STEPS, PATHS	1
PARK VIEW ROAD	MONUMENT WAY TO SCALES RD	2
CHESTNUT ROAD	PARKVIEW ROAD TO FAIRBANKS ROAD	2
ASHLEY ROAD	ALL	1 - East side only
GOSPORT WALK, FERRY LANE	ALL	2
QUEENSFERRY WALK, FERRY LANE	ALL	2
RUNCORN CLOSE, FERRY LANE	ALL	2
YARMOUTH CRESENT	FROM JUNCTION WITH GOSPORT WALK TO JUNCTION WITH JARROW ROAD	1 - North side only
JARROW ROAD	ALL	1 - East side only
ANTILL ROAD	ALL	2
CIRCULAR ROAD	ALL	2
SCALES ROAD	ALL	1 - South side only



Priority 2 (schools) pavement gritting list

SCHOOLS		Road	Part	Sides
N W	Alexandra Primary - Western Road N22	Western Road N22	From School Entrance to Mayes Road	1- South side only
N W	Campsbourne - Nightingale Lane N8	Nightingale Lane N8	From school Entrance to High Street N8	1- East side only
N W	Earlham Primary - Earlham Grove N22	Earlham Grove N22	From School Entrance to High Road N22	1- South side only
N W	Rhodes Avenue Primary- Rhodes Avenue N22	Rhodes Avenue N22	From Entrance of Alexandra Park school to Albert Road	1- North East side only
N W	St. Martin of Porres RC - Blake Rd N11	Blake Road N11	From School Entrance to Bounds Green Road	1- West side only
N W	Tetherdown Primary - Grand Avenue N10	Collingwood Avenue N10	From School Entrance to Fortis Green Road	1- West side only
N W	St. Thomas More - Glendale Avenue N22	High Road N22, Glendale Avenue N22, Woodside Avenue N22	High Road from Earlham road to Woodside Road. Glendale Avenue (east side) from Woodside Rd to school entrance. Woodside Ave from High Rd to Glendale Ave (north side). Path through park from High Road to Glendale Avenue.	More than 1 footpath
N W	Blanche Nevile at Fortismere Burlington Road	Tetherdown N10, Burlington Road N10	Fortis Green to Burlington Road. Whole of Burlington Road	1- West side only(Tetherdown) 2-Burlington Road (Whole road)
N W	Nightingale - Bounds Green Road N22	Finsbury Road N22	From School Entrance to Trinity Road	1 - East side only
N W	Our Lady of Muswell - Pages Lane N10	Pages Lane N10	From Tetherdown to Colony Hatch Lane	1 - South side only

N W	St Pauls RC - Bradley Road N22	Bradley Road N22, Barratt Avenue N22	Bradley Road From school Entrance to Station Road East side. Barratt Avenue From Park Avenue to Station Road East side	More than 1 footpath
N W	Fortismere (North Wing) - Creighton Avenue N10	Creighton Avenue N10,	Creighton Avenue From School Entrance to Tetherdown (South side).	1 - South side only
N W	Fortismere (South Wing) - Tetherdown N10	Tetherdown N10, Twyford Avenue N10	Tetherdown from Burlington Road to Fortis Green East side. Twyford Avenue from School Entrance to Fortis Green Westside	More than 1 footpath
N W	Heartlands High School - Station Road N22	Station Road N22	Footpath through Park from Western Road to Station Road leading to School Entrance	More than 1 footpath
N W	Muswell Hill Primary - Muswell Hill N10	Dukes Avenue N10, Muswell Hill N10	Dukes Avenue From School Entrance to Muswell Hill Broadway East side. Muswell Hill Footpaths by underpass leading to school entrance	More than 1 footpath
NE	Broadwater Farm Primary - Moira Close N17	Moria Close N17	From School Entrance on Moira Close to Adams Roads	1 - West side only
NE	Devonshire Hill Primary - Weir Hall Road N17	Weir Hall Road N17	From School Entrance to White Hart Lane	1 - East side only
NE	St. Francis de Sales Infant - Brereton Rd N17	Brereton Road N17	Footpath from school entrance on Brereton Rd to High Rd N17	1 - South side only
NE	St. Francis de Sales Junior - Church Rd N17	Chrurch Road N17	Footpath from school entrance on Church Road to High Road N17	1 - North side only

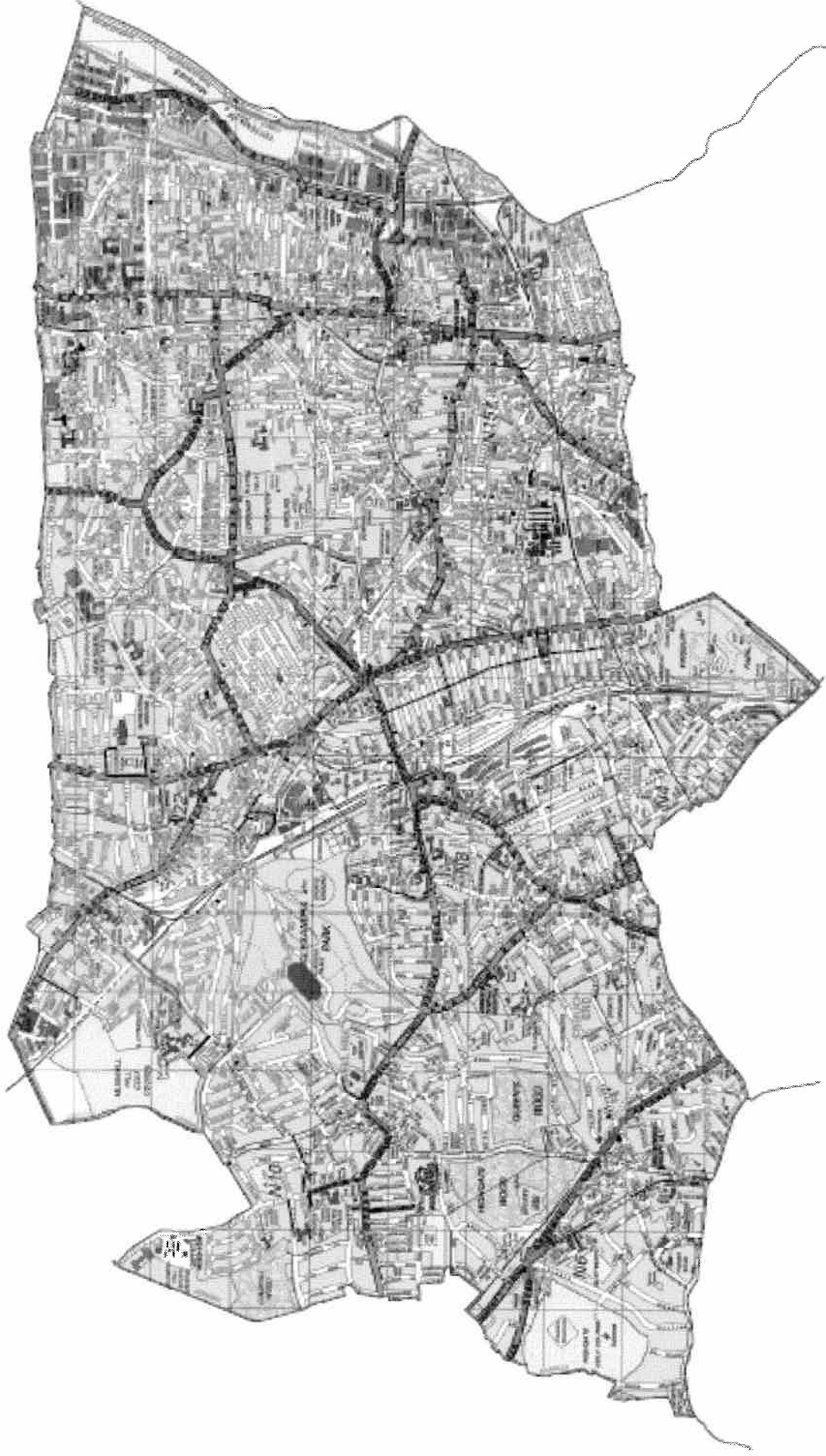
NE	Moselle and William C Harvey both on Adams Road	Adams Road N17	All From Wimbourne road to Freedom Road	1-North side only
NE	The Vale - Secondary and Northumberland Park - Trulock Road	Trulock Road N17	From School Entrance to Commonwealth Road leading into Northumberland Park.	1 - East side only
NE	The Vale - Primary School, Commonwealth Rd	Commonwealth Road N17	From School Entrance to Trulock Road	1- East side only
NE	Noel Park - Maurice Avenue N22	Maurice Avenue N22, Mark Road N22	Maurice Avenue From School Entrance to Mark Road (South East side only). Mark Road from Maurice Road to Westbury Ave South West side only	More than 1 footpath
NE	Rowland Hill - White Hart Lane N17	White Hart Lane N17	White Hart lane N17 From School Entrance southside to Great Cambridge Road	1- South side only
NE	Lancasterian - Kings Road N17	Kings Road N17, Kings Street N17, Church street N17	Kings Road From School Entrance to Kings Street (North side). Kings Street from Kings Road to Church Street (Westside). Chruch Street from Kings Road to High Road N17 (South side).	More than 1 footpath
NE	Bruce Grove - Sperling Road N17	Sperling Road N17	Sperling Road From School Entrance to Moorefield Road (North side). Moorefield Road From StLoys Road to Bruce Grove (East side).	More than 1 footpath
NE	Coleraine Park - Glendish Road N17	Glendish Road N17	From Shelbourne Road to Wycombe Road	1 South side only
NE	Lea Valley - Somerford Grove N17	Somerford Grove N17 (North), Farningham Road N17, Commonwealth Road N17	Somerford Grove from school entrance to Farningham Road (West side). Farningham Road From Somerford Grove to Commonwealth Road (South side). Commonwealth Road From Farningham Road	More than 1 footpath

				to Northumberland Park (East side).	
NE	Lordship Lane - Ellenborough Road N22	Ellenborough Road N22		From Granville Road to Lordship Lane	1 - East side only
NE	Mulberry - Parkhurst Road N17	Parkhurst Road N17		From Scotland Green to Dowsett Road N17	1- West side only
NE	St Pauls and All Hallows infants - Park Lane N17	Park Lane N17		From school Entrance to High Road N17	1- North side only
NE	St Pauls and All Hallows Juniors - Worcester Avenue N17	Worcester Avenue N17		From school entrance to Park lane	
NE	Noel Park - Gladestone Avenue N22	Gladestone Avenue N22		From school entrance to High Road N22	1 - East side only 1- South West side Only
NE	Woodside High School - White Hart Lane N22	White Hart Lane N22		From Perth Road to Dumbar Road	1 - South side only
SW	Rokesly Infant and Junior - Hermiston Avenue N8	Rokesly Avenue N8		Middle Lane to Tottenham Lane	1 - South side only
SW	St. Gildas' RC Junior - Oakington Way N8	Oakington Way N8,		Oakington Way From Dickinson Road to Tregarron Avenue (East side). Dickinson Road From Crouch Hill to Oakington Way (North side)	More than 1 footpath
SW	Greig City Academy - High Street N8	High Street N8		From Middle Lane to Church Lane	1- South side only
SW	Hornsey - Inderwick Road N8	Inderwick Road N8		From Tottenham Lane to Weston Park	1- East side only
SW	Blanche Nevile at Highgate - Storey Road N6	Storey Road N6, North Hill N6		Storey Road From North Hill to Gaskell Road (North side). North Hill from View Road to Kenwood Road (West side).	More than 1 footpath
SW	South Harringay Infant - Pemberton Rd N4	Pemberton Road N4		From school entrance on Pemberton Road to Green Lanes	1- South side only
SW	South Harringay Junior - Mattison Rd N4	Mattison Road N4		From school entrance on Mattison Road to Green Lanes	1- North side only

SW	Stroud Green Primary - Woodstock Road N4	Woodstock Road N4	From School Entrance to Stroud Green Rd	1 - West side only
SW	Highgate - North Hill N6	North Hill N6	From North Road to Broadlands Road	1 - Westside
SW	Highgate Wood - Montenegro Road N8	Montenegro Road N8	From school to Shepherds Hill	1 - East side only
SW	St Peters in Chains - Elm Grove N8	Elm Grove N8, Tregaron Road N8	Elm Grove From School Entrance to Tregaron Avenue. Tregaron Avenue From Womersley Road to Crouch Hill (South side)	More than 1 footpath
SW	Weston Park - Denton Road N8	Denton Road N8	From Ridge Road to Weston Park	1 East side only
SW	St Aidans - Albany Road N4	Albany Road N4	From school entrance to Stapleton Hall Road	1 - west side only
SW	North Harringay - Falkland Road N8	Falkland Road N8	From School Entrance to Green Lanes	1 - South side only
SW	St James - Woodside Avenue N10	Woodside Avenue N10, Grand Avenue N10, Collingwood Road N10	Woodside Avenue From School Entrance to Muswell Hill Road North side only. Grand Avenue From School Entrance to Collingwood Road South side. Collingwood Road from school Entrance to Fortis Green East side.	More than 1 footpath
SW	St Mary's CE Infants - Church lane N8	Church Lane N8	From School Entrance to High Street N8	1 West side only
SW	St Mary's CE Juniors - Rectory Gardens N8	Rectory Gardens N8	From School Entrance to High Street N8	2 - Both sides
SW	Harringay Passage	Harringay Passage N4/ N8	Entire length to service several schools	1 - ALL
SE	Belmont Infant and Juniors- Ruser Rd N22	Ruser Road N22	From School Entrance to Downhills Way	1 - South side only
SE	Crowland Primary - Crowland Road N15	Ferndale Road N15	From school Entrance to High Rd N15	1 - North side only

SE	Ferry Lane Primary - Ferry Lane Estate N17	Jarrow Road N17	From School Entrance to Ferry Lane and Footpath from Jarrow Road leading to school entrance by football pitch	1 - East side only
SE	St. Ann's CE Primary - Avenue Road N15	Avenue Road N15	From School Entrance to St Anns Rd	1 - West side only
SE	Tiverton Primary - Pulford Rd N15	Pulford Road N15	From School Entrance to alleyway leading to Seven Sisters Road including alleyway to Seven Sisters Road	1 - South East side only
SE	West Green Primary - Woodlands Park Road N15	Woodlands Park Road N15	From School entrance Woodlands Park Road to West Green Road.	1 - East side only
SE	Gladesmore - Crowland Road N15	Crowland Road N15	From school entrance to High Rd N15	1 South side only
SE	Downhills Park Road, Mosselle Upper School.	Downhills Park Road N15	From School entrance to Belmont Road	1 - South side only
SE	Seven Sisters - South Grove N15	South grove N15	From School Entrance to StAnns Road N15	1 East side only
SE	Stamford Hill - Berkeley Road N15	Berkeley Road N15	From Vartry Road to Seven Sisters Road	1 - South side only
SE	The Green - Somerset Road N17	Somerset Road N17	From School Entrance to High Road N17	1 South side only
SE	Welbourne Stainby Road N15	Stainby road N15	From School Entrance to Monument Way	1 - East side only
SE	John Loughborough - Holcombe Road N17	Holcombe Road N15	Holcombe Road footpath North Side from School Entrance to High Road N17 including footpath from Circular Road to stoneleigh Road	More than 1 footpath
SE	Park View Academy (PVA) - Langham Road N15	Langham Road N15	From school entrance to West Green Road	1 East side only
SE	Chestnuts Black Boy Lane N15	Black Boy Lane N15	From West Green Road to St Anns Road	1 - West side only

SE	Earlismead - Broad Lane N15	Wakefield Road N15	From School Entrance on Wakefield Road to Broad Lane	1 - West side only
SE	St Johns Vianney - Stanley Road N15	Stanley Road N15	From School Entrance to West Green Road	1 - East side only
SE	St Mary's RC - Hermitage Road N15	Hermitage Road N15	From school entrance to StAnns Road	1 - East side only



APPENDIX N – SALT BIN LOCATIONS**Existing grit bin locations**

Site Number	Number of bins on site	Location of bins on site
1	1	ALEXANDRA PARK RD N10 J/W WINDERMERE RD N10
2	1	BEDFORD RD N22 BY BUS STOP NEAR TRAIN STATION
3	1	BEDFORD RD N22 BY FOOTPATH TO TRAIN STATION
4	1	BOUNDS GREEN RD N11 J/W RHYS AVENUE N11
5	1	CHESTNUT RD N15 NEAR J/W HIGH RD N15
6	1	CHOMLEY CRESCENT N6 J/W CHOMLEY PARK N6
7	1	CHURCH CRESCENT N10 OPP HOUSE NUMBER 34
8	1	COMPTON CRESCENT N17 J/W WHITEHART LANE N17
9	1	COPPETTS RD N10 J/W CREIGHTON AVENUE N10
10	1	CRANBOURNE RD N10 J/W CURZON RD N10
11	1	CRANLEY GARDENS N10 J/W CONNAUGHT GARDENS N10
12	1	CREIGHTON AVENUE N10 O/S HOUSE NUMBER 20
13	1	CRESCENT RD N8 J/W AVENUE RD N6

14	1	CROMWELL AVENUE N6 J/W WINCHESTER PLACE N6
15	1	CROUCH HALL RD N8 J/W COOLHURST RD N8
16	1	CROWLAND RD N15 J/W HIGH RD N15
17	1	DASHWOOD RD N8 NEAR J/W FERME PARK N8
18	1	DASHWOOD RD N8 NEAR J/W WOMERSLEY RD N8
19	1	DOWNHILLS PARK RD N17 OPP WALPOLE RD N17
20	1	DOWNHILLS WAY N17 OPP WALPOLE RD N17
21	1	EVERINGTON RD N10 J/W BARRENGER RD N10
22	1	FARRER RD N8 NEAR J/W PRIORY RD N8
23	1	GORDON RD N11 O/S BELMONT COURT
24	1	GREENLANES N22 O/S TURNPIKE LAND TUBE STATION
25	1	GROVELANDS RD N15 J/W LEMSFORD CLOSE N15
26	1	HAPSTEAD LANE N6 OPP KENWOOD ENTRANCE
27	1	HARINGEY RD N8 J/W MIDDLE LANE N8
28	1	HIGH STREET HORNSEY N8 J/W CHURCH LANE N8

29	1	HIGH RD N17 NEAR J/W PAXTON RD N17
30	1	HIGH RD N22 O/S LIBRARY EAST SIDE
31	1	HIGH RD N22 O/S LIBRARY WEST SIDE
32	1	HIGH RD N22 O/S TESCO EXPRESS
33	1	HORNSEY LANE N8 BY CROUCHEND HILL N8
34	1	HORNSEY LANE GARDENS N6 J/W HORNSEY LANE N8
35	1	INDERWICK RD N8 NEAR J/W RIDGE RD N8
36	1	JACKSONS LANE N6 BY SOUTHWOOD LANE RD N6
37	1	KINGSLEY PLACE N6 J/W SOUTHWOOD AVENUE N6
38	1	KINGSLEY PLACE N6 OPP HOUSE NUMBER 23
39	1	LANDROCK RD N8 J/W FERME PARK N8
40	1	LANGHAM RD N15 J/W BELMONT RD N15
41	1	LEINSTER RD N10 J/W CRANLEY GARDENS N10
42	1	LORDSHIP LANE N17 J/W WALTHOFF AVENUE N17
43	1	MARRIOT RD N10 J/W COPPETS RD N10

44	1	MAYFIELD RD N8 J/W RIDGE RD N8
45	1	MIDDLE LANE N8 OPP GROVE HOUSE RD N8
46	1	MONTENOTTE RD N8 OPP HOUSE NUMBER 4
47	1	MOUNT PLEASANT RD N17 J/W THE AVENUE N17
48	1	MOUNT PLEASANT VILLAS N4 J/W MOUNT VIEW RD N4
49	1	MUSWELL HILL RD N10 O/S HOUSE NUMBER 178
50	1	MUSWELL HILL ROAD N6 J/W ARCHWAY ROAD N6
51	1	MUSWELL HILL N10 NEAR GROSVENOR GARDENS N10
52	1	MUSWELL HILL N10 BY BUS TERMINUS
53	1	NELSON RD N8 J/W RIDGE RD N8
54	1	NORTH HILL N6 OPP BROADLANDS RD N6
55	1	NORTH HILL N6 NEAR J/W CHURCH RD N6
56	1	NORTH RD N6 O/S HIGHGATE SCHOOL
57	1	NORTH RD N6 O/S GRIMSHAW CLOSE
58	1	NORTHUMBERLAND PARK N17 J/W HIGH RD N7

59	1	PAGES HILL N10 J/W PAGES LANE N10
60	1	PAGES LANE N10 OPP CRIEGHTON AVENUE N10
61	1	PALACE GATES RD N22 J/W ALEXANDRA PARK RD N22
62	1	PARK AVENUE SOUTH N8 J/W PARK RD N8
63	1	PARK RD N8 O/S RAMSEY COURT
64	1	PRIORY GARDENS N6 J/W SHEPHERDS HILL N6
65	1	PRIORY RD N8 OPP HOUSE NUMBER 36
66	1	RAVENSTONE RD N8 J/W HORNSEY PARK RD N8
67	1	REDSTONE RD N8 J/W PRIORY RD N8
68	1	RIBBLESDALE RD N8 J/W TOTTENHAM LANE N8
69	1	RISLEY AVENUE N17 J/W TOPHAM SQUARE
70	1	SEVEN SISTERS RD N15 NEAR J/W BERKELEY RD N15
71	1	SHEPHERDS CLOSE N6 NEAR J/W SHEPHERDS HILL N6
72	1	SHEPHERDS HILL N6 J/W ARCHWAY RD N6
73	1	SHELDON AVENUE N6 J/W HAMPSTEAD LANE N6

74	1	SHELDON AVENUE N6 NEAR HOUSE NUMBER 50
75	1	SOMERSET GARDENS N6 J/W KINGSLEY PLACE N6
76	1	SOUTH CLOSE N6 J/W MUSWELL HILL RD N6
77	1	SOUTHWOOD AVENUE N6 N/T HOUSE NUMBER 22
78	1	SPRINGFIELD AVENUE N10
79	1	ST ALBANS CRESCENT N22 J/W LORDSHIP LANE N22
80	1	STOREY RD N6 J/W GASKELL RD N6
81	1	THE PARK N6 OPP BLOOMMFIELD RD N6
82	1	THE ROUNDWAY N17 J/W WALTHEROFF GARDENS N17
83	1	THE ROUNDWAY N17 O/S HOUSE NUMBER 28
84	1	THE ROUNDWAY N17 J/W LORDSHIP LANE N22
85	1	TOTTENHAM HALE STATION BY STEPS ON FERRY LANE
86	1	TUNNEL GARDENS N11 J/W WROXHAM GARDENS N11
87	1	TURNPIKE LANE N8 NEAR J/W ALEXANDRA RD N8
88	1	TURNPIKE LANE N8 NEAR J/W VERNON RD N8

89	1	WAVERLEY RD N8 J/W CROUCHEND HILL N8
90	1	WESTBURY AVENUE N22 J/W HAWKE PARD RD N22
91	1	WESTON PARK N8 J/W CROUCHEND BROADWAY N8
92	1	WHITEHART LANE N17 O/S ST GERORGES IND ESTATE
93	1	WHITEHART LANE N17 O/S NUMBER 555
94	1	WHITEHART LANE N17 J/W RIVULET RD N17
95	1	WHITEHART LANE N17 J/W PERTH RD N17
96	1	WOLSELEY RD N8 J/W COOLHURST RD N8
97	1	WOLSELEY RD N8 NEAR J/W PARK RD N8
98	1	WOODVALE N6 O/S HOUSE NUMBER 81
99	1	WOODFIELD WAY N11 NEAR HOUSE NUMBER 47
100	1	HIGH RD JUNCTION MONUMENT WAY N17
101	1	BRUCE GROVE JUNCTION LORDSHIP LANE N17
102	1	COPPETTS RD N10 J/W CREIGHTON AVENUE N10
103	1	GREAT NORTH RD O/S DORAN COURT N6

New grit bin locations proposed for 2010/11

Priority	Outcome of inspection	Street	Location
High	Steep Footpath at the start of street	Barnard Hill N10	Junction colney hatch lane N10
High	Steep Footpath at the start of street	Goodwyns Vale N10	Junction colney hatch lane N10
High	Steep Footpath all road	Durnsford rd N11	Junction & wroxham Gdns N11
High	Very Steep Footpath Gradient	Beattock Rise N10	Alongside Number 17
High	Steep Footpath Gradient	Albany Rd N4	Alongside 54a Next to brick wall junction with Quernmore road N4
High	Steep Footpath Gradient	Oakfield rd N4	
High	Steep Footpath Gradient	Denton Rd N8	Junction with Ridge Rd N8
High	Steep Footpath Gradient	Uplands Rd N8	Junction Ridge Rd N8
High	Steep Gradient at the start of street	Northwood Rd N6	Junction Homesdale Rd N6
High	Steep footpath Gradient	Hillfield park N10	Opposite number 39 by brick wall
High	Steep Footpath Gradient	tetherdown N10	Junction Pages Lane
High	Steep Footpath Gradient	Muswell rd n10	Junction with Methune park N10
High	Steep Footpath Gradient	st james lane N10	Junction with Muswll Hill Broadway N10
High	Steep Footpath Gradient	linden road N10	Opposite Number 12 by Brick wall
High	Steep Footpath Gradient	Muswell hill place N10	Opposite Number 15
High	Steep Footpath Gradient	Ellington Rd N10	Junction with Cranley Gardens N10
High	Steep Footpath Gradient	Onslow gardens N10	Junction With Muswll hill Road N10

High	Steep Footpath Gradient	Woodland rise N10	Junction With Connaught Gardens N10
High	Steep Footpath Gradient	woodland gardens N10	Opposite number 77 BY Brick Wall
High	Steep Footpath Gradient	Beresford road n8	Opposite number 1a By brick wall
High	Steep Footpath Gradient	Allison Road N8	outside number 75
High	Steep Footpath Gradient	Effingham road N8	Junction Wightman road N8
High	steep Footpath Gradient	Dukes Avenue N10	Junction with Roseberry Road N10
High	steep Footpath Gradient	The Avenue N10	Junction with Roseberry Mews
High	Steep Footpath Gradient	Donavan Avenue N10	Opposite Number 2 By Brick Wall
High	Steep Footpath Gradient	Muswell avenue	j/w alexandra park road
High	Steep Footpath Gradient	Northwood Road	claremont road
Priority	Outcome of inspection	Street	Location
Medium		Cromwell Avenue N6	Near Junction of Winchester Place N6
Medium		Middle Lane N8	Almost Opposite junction with Grove House Road
Medium		Mount Pleasant Road N17	By Junction With The Avenue N17
Medium		Risley Avenue N17	By junction with Topham Square N17
Medium	Slight Footpath Gradient	Greenham Rd N10	Junction colney hatch lane N10
Medium		Western rd depot N22	Car Park Area
Medium	Slight Gradient	Devonshire hill Lane N17	by Junction With Laburnam mews N17
Medium	Slight Gradient	Pemberton RD N4	by Junction with wightman rd N4
Medium	Slight gradient from Hawthorn rd	Nightingale Lane N8	by Junction North view rd N8
Medium	Slight Footpath Gradient	Cavell road n17	Junction with White hart Lane N17

Medium	Open space Back of Alexandra palace	Newland Road N8	Opposite Boyton road next to recycling Banks
Medium	Flat Surface area	campfield road N8	Outside number 21 next to brick wall
Medium	Flat Surface area	boyton rd n8	Junction eastfield road N8
Medium	Slight Footpath Gradient	boyton close n8	Junction with Brook Road N8
Medium	Slight Footpath gradient	Metheun Park N10	Junction With Dukes Avenue N10
Medium	Slight Footpath gradient	Barrenger Rd N10	Opposite Number 117 By brick Wall
Medium	Slight Footpath Gradient	Hill Road N10	Junction With Everington Road N10

APPENDIX P – NETWORK RAIL GUIDANCE FOR LEVEL CROSSINGS.



Guidance on the application of Salt grit to level crossing surfaces and approaches.

Purpose

This guidance document is for distribution to Highway Authorities and their contractors that carry out gritting operations over level crossing surfaces on Network Rail infrastructure. This document has been produced to work towards achieving the best practice for the safety of users of level crossings and the operability and maintenance of the infrastructure.

Gritting and level crossings

To achieve the best possible compromise we request that highway authorities and contractors that have level crossings on their gritting routes do not apply salt based grit from 12 metres to the nearest running rail both sides of the crossing when applying grit that is salt based.

The benefits of this approach are as follows;

- Not applying grit from a distance of 12mtrs to the nearest running rail both sides of the crossing will reduce (although not eliminate) the extent of corrosion and delays associated with track circuit failures.
- The grit carried over by the wheels of motor vehicles applies deposits with comparable effects on skid resistance and sufficient to prevent the icing over of level crossing surface systems without the saturation of the crossing surface system and track bed.

When this action is adopted the local Network Rail Operations Risk Control Co-ordinator should consider the provision of salt bins for pedestrians on an individual crossing basis.

Alternative measures, including alternatives to salt based products and application measures have been considered, out of all methods the one with the most positives and fewest negatives is that above, until alternative de-icer products become more widely applied by the highways authorities as standard for environmental reasons.

Level Crossing National Specialist Team,
Network Rail,
3c Hudson House,
York,
YO1 6HP

Winter Service Plan Report, Appendix 2, Feedback and Consultation Feedback

	Source of feedback	Detail of feedback	Response in Winter Service Plan
1	LBH – Head of Catering	Mattison Road and Pemberton Road iced over, difficulty delivering school meals	<p>This was a problem because to conserve grit we had to stop gritting Priority 2 & 3 carriageways.</p> <p>Any school that is on a Priority 2 or 3 carriageway has been identified and listed separately in the revised plan. This is the new Priority 1B Carriageway category. If a snow event occurs in term time this list will be invoked to bring forward carriageway gritting for schools on Priority 2 or 3 carriageways. This should prevent a similar problem re-occurring.</p>
2	LBH - Supported Housing Team Leader	Problem with dial a ride and other gaining vehicle access to residential care home in Jellicoe Road, Cavell Road and Fryatt Road.	<p>This was a problem because to conserve grit we had to stop gritting Priority 2 & 3 carriageways. Those on Priority 3 carriageways which include those named on this feedback were worst affected.</p> <p>All carriageways that were in the Priority 3 category that have Residential Care Homes have now been put into the Priority 2 Carriageway category.</p>
3	Elderly resident in N22	Could the Council clear her pathway of snow and ice.	<p>The Council is not responsible for clearing private pathways as part of its Highways Act obligations. The resident was referred to other Council services designed to support vulnerable people.</p> <p>Officers in Homes for Haringey, Parks, CYPs and Corporate Property Services have been advised that they need to have plans in place to deal with snow and ice within the premises they are responsible for.</p> <p>We will be providing general advice on the web-site to</p>

			residents and drivers to help them cope with snow and ice conditions.
4	Resident in Allison Road	<p>Please install a grit bin in Allison Road because it is quite steep.</p> <p>Please review priority of carriageway gritting of 'ladder' roads.</p>	<p>Site identified in Allison Road as a proposed Priority 1 grit bin installation location.</p> <p>'Ladder' road carriageways were virtually all Priority 2 or 3. Several 'ladder' road carriageways have been re-categorised as Priority 1 due to weight of traffic carried or gradient.</p>
5	Cllr. Lyn Weber	Please install a grit bin in Northwood Road because it is quite steep.	Site identified in Northwood Road as a proposed Priority 1 grit bin installation location.
6	Police / Head of Sustainable Transport	Problems for traffic attempting to pass between Wightman Road and Green Lanes along 'ladder' roads.	'Ladder' roads carriageways were virtually all Priority 2 or 3. Several 'ladder' road carriageways have been re-categorised as Priority 1 due to weight of traffic carried or gradient.
7	Cllr. Martin Newton	Please install grit bins at Dukes Avenue, Methuen Park, Donovan Avenue, Barringer Road, Hill Road, Greenham Road, Tetherdown, Muswell Rd, Kings Avenue, St. James Lane, Hillfield Park, Linden Road, Muswell Hill Place, Ellington Road, Onslow Gardens, Woodland Rise, Woodland Gardens, Beresford Road and Effingham Road.	Sites identified in these roads as proposed Priority 1, 2 or 3 grit bin installation locations.
8	Cllr. Alexander	Some 'ladder' roads have gradients which make them treacherous when iced over.	This was a problem because to conserve grit we had to stop gritting Priority 2 & 3 carriageways. 'Ladder' road carriageways were virtually all Priority 2 or 3. Several 'ladder' road carriageways have been re-categorised as Priority 1 due to

			weight of traffic carried or gradient.
9	Cllr. Canver and resident of the Gardens area off Green Lanes	Non-specific request to install grit bins in Gardens area.	The Gardens area is flat. There were no locations found in the Gardens area where it was considered a priority for installing grit bins.
10	Cllr. Canver, St. Ann's and Harringay Area Assembly, 16 th February 2010	Concern over gritting near schools	The revised Winter Service Plan recognises the importance of keeping schools open. Carriageways serving schools that are usually categorised Priority 2 or 3 have been identified in a new category called Priority 1B Carriageways. In the event of heavy snow fall during term time Priority 1B will be invoked to speed up carriageway gritting near schools, this work will follow immediately after Priority 1 Carriageway gritting has been completed. Footpaths serving schools have been identified in a category called Priority 2 Pavements. Again, this will be invoked in term time as required by weather conditions.
11	Deputy Director CYPS	Please prioritise gritting for schools.	See 10 above.
12	Cllr Reid, Resident and Hornsey & Stroud Green Area Assembly of 9 th March 2010	Suggested roads for sites of new grit bins: Newland Road, Boyton Road, Boyton Close, Harvey House, Pembroke Road, Audley House, Newland Road near Nightingale Lane. There are no grit bins north of High Street	This request relates to grit bins suggested for the Campsbourne estate and has been passed to Homes for Haringey officers for consideration. 5 sites have been identified north of High Street as proposed Priority 1, 2 or 3 grit bin installation locations, these are North View Road, Newland Road, Campsfield Road, Boyton Close and Boyton Road.

		<p>Roads designated Town Centre and therefore top priority include Brook Rd, Boyton Rd and Nightingale Lane. Brook Rd is not Town Centre.</p> <p>Why does Park Avenue South have 2 grit bins (1 at each end) and designated Priority 1? What makes this road so important?</p> <p>Why are these roads Priority 2? (Farrer Road, Hillfield Avenue, Lightfoot Road, Rectory Gardens)</p> <p>How are Boyton and Brook Rd designated Priority 3 when they are also classified as Town Centres for top priority gritting?</p> <p>The exposed E/W Newland Road facing north which gets severely iced up with every snowfall and thaws much later than many roads effectively trapping pedestrians and</p>	<p>These roads are Priority 1 for pavement gritting as they serve Residential Care Homes. Residential Care Homes are treated as Priority 1 along with Town Centres and are gritted on the same schedules.</p> <p>Park Avenue South meets the criteria for being placed in Priority 1 Carriageways due to gradient and weight of traffic although it is acknowledged as being towards the lower end of the Priority 1 category overall</p> <p>The grit bins in Park Avenue South have been there for some time. There are no plans to remove them at the moment.</p> <p>These roads are categorised Priority 2 Carriageways as they carry moderate levels of traffic and/or have slight gradients.</p> <p>Boyton and Brook Roads have been moved to Priority 2 Carriageways due to there being Residential Care Homes on them. The same principle has been applied to all Residential Care Homes that were on Priority 3 Carriageways.</p> <p>Newland Road has been moved up from Priority 3 to Priority 2 for carriageway gritting as a means to access Residential Care Homes. It is also warranted to do this due to exposure.</p> <p>The pavement of Newland Road does not have specific risk factors that would place it in either Priority 1 or 2 for pavement</p>
--	--	---	---

	<p>drivers.</p> <p>Campsbourne Estate has low priority despite the only 2 roads out of the estate (Boyton Road and Nightingale Lane) not getting gritted and only some patches of the pavement in Nightingale Lane.</p> <p>Both Boyton Rd and Nightingale Lane are on steep slopes with limited sun/light (both run N/S) and are exposed to the open area of Ally Pally to the north.</p> <p>The footpath from Campsfield Rd across Boyton Close to Pembrook Rd is also (in part) on a steep incline and freezes up like a ski slope leaving residents with no way off the estate safely.</p> <p>There are no grit bins on the Campsbourne estate for residents to use themselves.</p>	<p>gritting. It would be gritted to support completion of refuse and recycling collections as Priority 3 pavement gritting.</p> <p>The following roads surrounding Campsbourne Estate have been moved up from Priority 3 to Priority 2 Carriageways: Boyton Road, Brook Road, Newland Road and Nightingale Lane.</p> <p>Pavements of Boyton Road, Brook Road and part of Nightingale Lane are Priority 1 for pavement gritting. The remainder of Nightingale Lane is Priority 2 for pavement gritting due to the schools at the end.</p> <p>The responses immediately above cover the issues raised in this feedback.</p> <p>These pavements do not have specific risk factors that would place them in either Priority 1 or 2 for pavement gritting nor as Priority 3 gritting to support refuse and recycling collections. They would be gritted as Priority 4.</p> <p>This feedback has been passed to Homes for Haringey officers to consider.</p>
13	Resident	Site identified as proposed Priority 1 grit bin installation location.

		Claremont Road	
14	Resident	Please install grit bins in Barnard Hill, Goodwyn's Vale, Wilton Rd, Greenham Road and Muswell Avenue N10.	Sites identified in these roads as proposed Priority 1, 2 or 3 grit bin installation locations.
15	Cllr. Gorrie	Nightingale Lane is listed as a Priority 3 Carriageway but it is the only access for Campsbourne Primary School and the only access route for North View Road, South View Road, Beechwood & Hawthorn Roads.	Nightingale Lane has been moved to a Priority 2 Carriageway for general gritting purposes. In the event of snow fall during school term time Nightingale Lane would be treated as a Priority 1B Carriageway immediately after Priority 1 Carriageways have been completed. Pavements leading to all schools have been identified and categorised as either Priority 1 or 2.
16	Cllr Reid, Chair of Rathcoole Gardens Residents' Association	Consideration should be given to grit bins that covers the area between Rathcoole Avenue and Inderwick Roads, Rokesly Avenue down to Elder Avenue.	The is already one grit bin in each of these roads in that area, Inderwick Road, Mayfield Road and Nelson Road. Two potential new sites have been identified as proposed Priority 1, 2 or 3 grit bin installation locations at Denton Road and Uplands Road.
17	Resident	Cholmeley Crescent and Northwood Road pavements should be gritted as a priority.	The pavements of Cholmeley Crescent and Northwood Road do not have specific risk factors that would place them in either Priority 1 or 2 for pavement gritting. They would be gritted to support completion of refuse and recycling collections as Priority 3 pavement gritting.
18	Cllr Wilson	Please install grit bins in Oakfield Road, Denton Road, Uplands Road, Mount Pleasant Crescent, Woodstock Road and Albany Road.	Sites identified in these roads as proposed Priority 1, 2 or 3 grit bin installation locations.

	Cllr Engert		
19		'Forgotten grit bin'.	A grit bin was found dumped and broken at the exit of Muswell Hill car park. It was not on the recognised grit bin list and does not appear to have been placed in situ by the Council. The grit bin was removed.
20	Cllr Newton	Damaged grit bin bottom of Muswell Hill. Officers agreed to look at a dilapidated grit bin at the bottom of Muswell Hill.	This bin was not owned by the council and has now been removed.

